

Company Road Supply Co.
 Address Salem, W. Va.
 Farm J. W. Hess
 Tract _____ Acres 97 3/4 Lease No. _____
 Well (Farm) No. 1 Serial No. _____
 Elevation (Spirit Level) Floor 1306.97
 Ground 1305.37
 Quadrangle Clarksburg
 County Marion District Lincota
 Engineer A. L. Headley
 Engineer's Registration No. 2021
 File No. _____ Drawing No. _____
 Date Mar. 30th 1949 Scale 1" = 400 Feet

STATE OF WEST VIRGINIA
 DEPARTMENT OF MINES
 OIL AND GAS DIVISION
 CHARLESTON

WELL LOCATION MAP
 FILE NO. MAR-629-A

+ Denotes location of well on United States Topographic Maps, scale 1 to 62,500, latitude and longitude lines being represented by border lines as shown.

- Denotes one inch spaces on border line of original tracing.



717

STATE OF WEST VIRGINIA
DEPARTMENT OF MINES
OIL AND GAS DIVISION

WELL RECORD

Permit No. 629 A Oil or Gas Well Oil (KIND)


Company Raad Supply Company
Address 184 East Main St., Salem, W. Va.
Farm J. W. Hess Acres 37-3/4
Location (waters) Br. of Little Bingham Creek
Well No. 1 Elev. 1305/37
District Mannington County Marion
The surface of tract is owned in fee by H. P. Smith
R. F. D. #4 Address Mannington, W. Va.
Mineral rights are owned by Rochester & Pittsburgh
Coal Co. Address Indiana, Pa.

Casing and Tubing	Used in Drilling	Left in Well	Packers
Size			Kind of Packer
16			
13			
10			Size of
8 1/4	1630'	1630'	
6 5/8	1954'	1954'	Depth set
5 3/16			
3			Perf. top
2	2839'	2839'	Perf. bottom
Liners Used			Perf. top
5 1/2" x 5"	260'	260'	Perf. bottom

Drilling commenced _____
Drilling completed February 9, 1906
Date Shot _____ From _____ To _____
With _____
Open Flow _____ /10ths Water in _____ Inch
_____ /10ths Merc. in _____ Inch
Volume _____ Cu. Ft.
Rock Pressure _____ lbs. _____ hrs.
Oil _____ bbls., 1st 24 hrs.
Fresh water _____ feet _____ feet
Salt water _____ feet _____ feet



CASING CEMENTED No SIZE _____ No. Ft. _____ Date _____
COAL WAS ENCOUNTERED AT 404 FEET 48 INCHES
599 FEET 96 INCHES FEET INCHES
FEET INCHES FEET INCHES

Formation	Color	Hard or Soft	Top	Bottom	Oil, Gas or Water	Depth Found	Remarks
Conductor				16'			
Mapletown Coal			480	484			
Pittsburgh Coal			591	599			
Little Dunkard			644	670			
Big Dunkard			1090	1180			
Sand			158 5	1660			
Little Lime			1870	1885			
Pencil Cave			1885	1890			
Big Lime			1890	1968			
Big Injun			1969	2096			
Gas			1983	1984	Gas		
Gas			2038	2040	Gas		
Fifty Foot			2515	2570			
Gas			2520	2522			
Stray Sand			2779	2798			
Gordon			2816	2834			
Oil			2823	2828			
Total Depth				2839			



JAN 20 1950

Formation	Color	Hard or Soft	Top	Bottom	Oil, Gas or Water	Depth Found	Remarks
			5852	5889			
			5978	5924			
			5115	5100			
			5270	5210			
			5020	5070	Oil		
			7082	7004	Oil		
			7330	5030			
			7300	7240			
			7320	7000			
			7310	7000			
			7280	7000			
			7000	7100			
			699	610			
			697	603			
			600	604			
				701			



DEPARTMENT OF MINES
STATE OF WEST VIRGINIA

Date June 1, 1949

APPROVED Road Supply Co., Owner

By J. M. Road, Jr., owner
(Title)