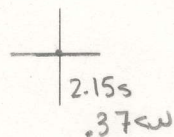


39°32'30"

Latitude

80°25'00"

Longitude



Topo Location

7.5' Loc. _____ 15' Loc. _____
 _____ (calc.) _____

Company _____

Farm _____

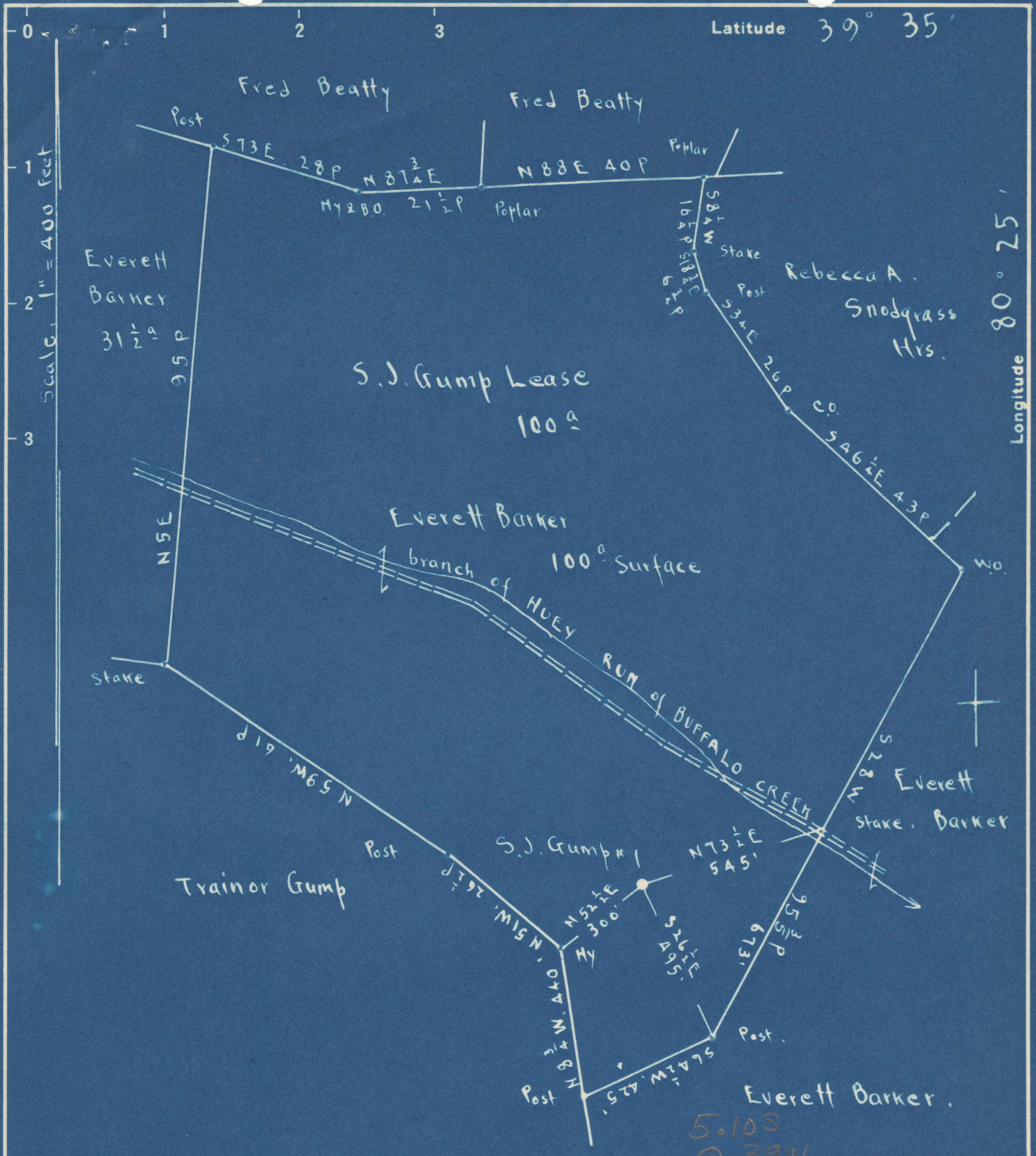
15' Quad _____
(sec.)

7.5' Quad Glover Gap _____

District Mannington _____

WELL LOCATION PLAT

County 049 Permit 30632



Surface: Everett Barker, R.F.D # Mannington, W.Va. 5.19 S
 Coal: The Union Trust Co. of Pittsburgh, Pa. Trustee. 0.39 W

- New Location
- Drill Deeper
- Abandonment

On 400' Map # 2855 N 4-5 E 11.

Company Road Supply Co.
 Address Salem, W.Va.
 Farm S. J. Gump
 Tract _____ Acres 100 Lease No. _____
 Well (Farm) No. 1 Serial No. _____
 Elevation (Spirit Level) Floor = 1218.28
 Ground = 1215.88
 Quadrangle MANNINGTON
 County Marion District Mannington
 Engineer E. C. Tabler
 Engineer's Registration No. _____
 File No. _____ Drawing No. _____
 Date Sept. 17th 1948 Scale 1" = 400 Feet

STATE OF WEST VIRGINIA
 DEPARTMENT OF MINES
 OIL AND GAS DIVISION
 CHARLESTON

WELL LOCATION MAP
 FILE NO. MAR-632-A

- + Denotes location of well on United States Topographic Maps, scale 1 to 62,500, latitude and longitude lines being represented by border lines as shown.
- Denotes one inch spaces on border line of original tracing.

Harrington District, Marion County, W. Va.

By Reed Supply Co., 134 E. Main St., Salem, W. Va.

Abandoned under permit No.-A?

On 100 acres, on branch of Racy Run.

Elevation, 1215.33' L.

Surface owned by Everett Barker, R. F. D., Harrington, W. Va., and
minerals by The Union Trust Co., of Pittsburgh, Pa., Trustee.

Drilling completed June 11, 1914.

6" casing, 2091'; 5" casing, 2090'; 2" tubing, 2892'; all left in.

Coal was encountered at 730-735 and 826-832'.

Oil well. Abandonment reported to Dept. of Mines June 1, 1919.

Record to RCF from Mrs. Griffith Aug. 10, 1919. Old File No. 695.

	Top.	Bottom.
Conductor	0	16
Mapletown (Sowickley) Coal	730	735
Pittsburgh Coal	826	832
Little Bankard Sand	1250	1275
Big Bankard Sand	1310	1335
Salt Sand	1620	1930
Little Lime	2088	2096
Pencil Cove	2096	2101
Big Lime	2101	2165
Big Injan Sand (water, 2260')	2165	2300
Thirty-foot Sand (oil, 2873')	2870	2892
Total depth		2892



STATE OF WEST VIRGINIA
DEPARTMENT OF MINES
OIL AND GAS DIVISION

695

Ad 632-A

WELL RECORD

Permit No. _____ Oil or Gas Well _____ (KIND)

Company Raad Supply Company
 Address 184 East Main St., Salem, W. Va.
 Farm S. J. Gump Acres 100
 Location (waters) Br. of Huey Run
 Well No. 1 Elev. 1215.88
 District Mannington County Marion
 The surface of tract is owned in fee by Everett Barker
R.F.D - Mannington, W. Va.
 Mineral rights are owned by The Union Trust Co.,
of Pittsburgh, Pa., Trustee.
 Drilling commenced _____
 Drilling completed June 11, 1914
 Date Shot _____ From _____ To _____
 With _____

Casing and Tubing	Used in Drilling	Left in Well	Packers
Size			Kind of Packer
16			
13			Size of
10			
8 1/4			Depth set
6 5/8	<u>2091'</u>	<u>2091'</u>	
5 3/16	<u>2430'</u>	<u>2430'</u>	
3			Perf. top
2	<u>2892'</u>	<u>2892'</u>	Perf. bottom
Liners Used			Perf. top
			Perf. bottom

Open Flow _____ /10ths Water in _____ Inch
 _____ /10ths Merc. in _____ Inch
 Volume _____ Cu. Ft.
 Rock Pressure _____ lbs. _____ hrs.
 Oil _____ bbls., 1st 24 hrs.
 Fresh water _____ feet _____ feet
 Salt water _____ feet _____ feet

CASING CEMENTED no SIZE _____ No. Ft. _____ Date _____


COAL WAS ENCOUNTERED AT 735 FEET 60 INCHES
832 FEET 72 INCHES
 FEET INCHES FEET INCHES

Formation	Color	Hard or Soft	Top	Bottom	Oil, Gas or Water	Depth Found	Remarks
Conductor				16			
Mapletown Coal			730	735			
Pittsburgh Coal			826	832			
Little Dunkard			1250	1275			
Big Dunkard			1310	1385			
Salt sand			1620	1930			
Little Lime			2038	2096			
Pencil Cave			2096	2101			
Big Lime			2101	2165			
Big Injun			2165	2300			
Water			2260		Water		
Thirty Foot			2870	2892			
Oil			2873		Oil		
Total Depth				2892			



100 10 1949

Formation	Color	Hard or Soft	Top	Bottom	Oil, Gas or Water	Depth Found	Remarks
			5812				
			5810	5803			
			5800				
			5790	5700			
			5701	5702			
			5600	5701			
			5000	5000			
			7080	7000			
			7070	7000			
			7000	7000			
			000	000			
			000	000			



DEPARTMENT OF MINES
STATE OF WEST VIRGINIA

Date June 1, 1949

APPROVED Road Supply Co., Owner

By J. M. Road, Jr. (Title)