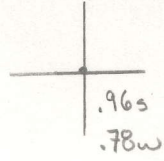


Latitude



Longitude

Topo Location

7.5' Loc. _____ 15' Loc. _____
 _____ (calc.) _____

Company _____

Farm Festus Downs

15' Quad _____
(sec.)

7.5' Quad Mamington

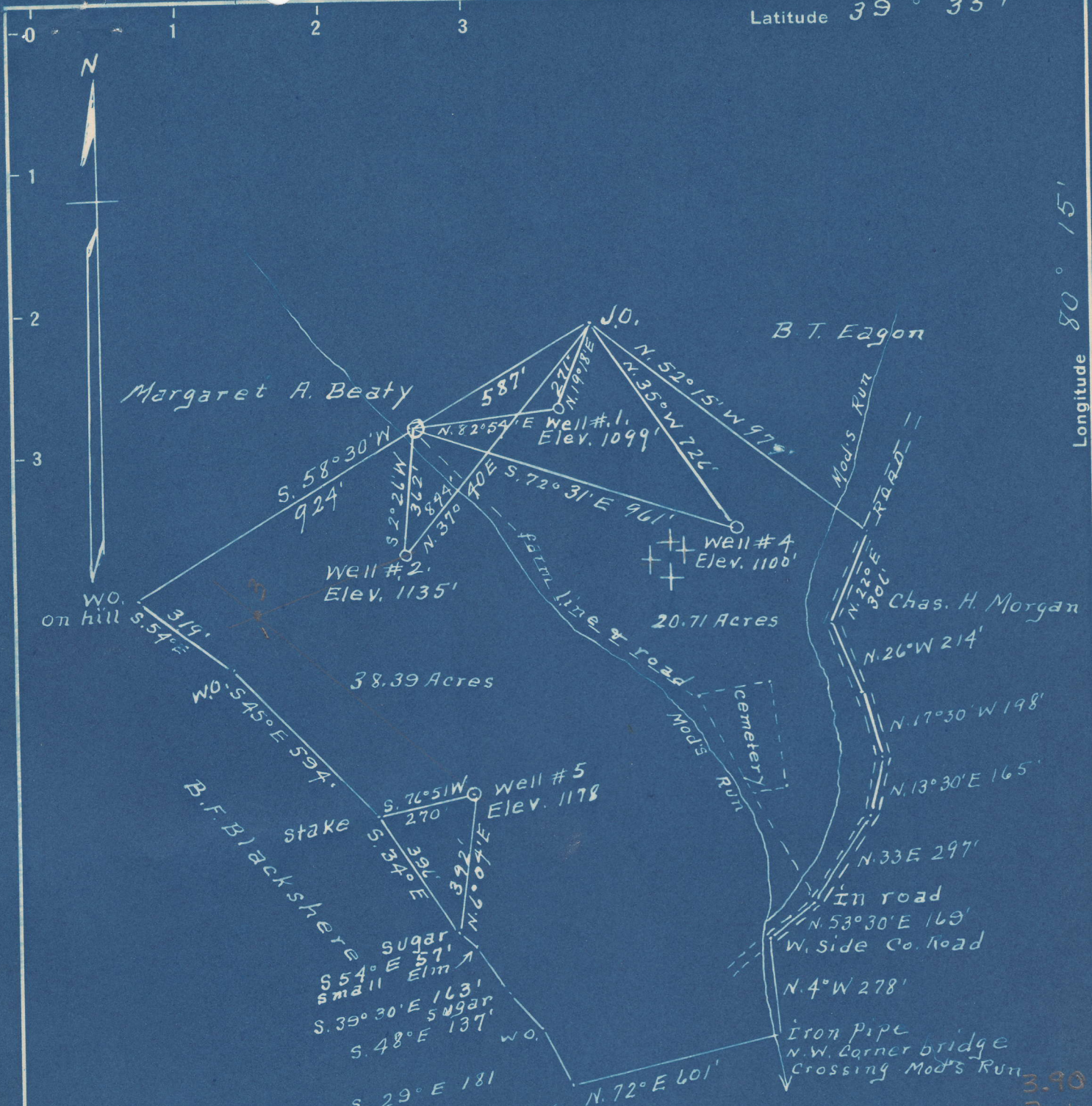
District Lincoln

WELL LOCATION PLAT

County 049 Permit 30640

Latitude 39° 35'

Longitude 80° 15'



Surface = Joe Anne Coal Co. Rachel, W. Va.
 Coal = Joe Anne Coal Co. Rachel, W. Va.

- New Location
- Drill Deeper
- Abandonment

C.R. Reese		
#2	3.97	S
	3.14	W
#5	4.10	S
	3.00	W
#1	3.84	S
	3.00	W
#4	3.90	S
	2.91	W

Company Victor Tennant
 Address R.F.D. Fairview W. Va.
 Farm Festus Downs
 Tract / Acres 59+ Lease No. _____
 Well (Farm) No.'s 1-2-4-5 Serial No. _____
 Elevation (Spirit Level) #1 = 1099' #4 = 1100'
 #2 = 1135' #5 = 1178'
 Quadrangle Mannington
 County Marion District Lincoln
 Engineer A. L. Headley
 Engineer's Registration No. 2021
 File No. _____ Drawing No. _____
 Date 6-9-1949 Scale 1" = 400'

STATE OF WEST VIRGINIA
 DEPARTMENT OF MINES
 OIL AND GAS DIVISION
 CHARLESTON

WELL LOCATION MAP
 FILE NO. MAR-640-A-#2

+ Denotes location of well on United States Topographic Maps, scale 1 to 62,500, latitude and longitude lines being represented by border lines as shown.
 - Denotes one inch spaces on border line of original tracing.

FESTUS DOWNS NO. 2 WELL.

640A

Lincoln District, Marion County, W. Va.
 By Victor Tennant, Fairview, W. Va.
 Abandoned under permit Mar-.....-47
 On 59 acres, on Hads Run.
 Elevation, 1135' L.
 Surface owned by Joe Anne Coal Co., Rachel, W. Va., and minerals by same.
 No record of date of completion.
 Shot, no record.
 Water, no record.
 6 3/4" casing, 1700'.
 Coal was encountered at 531'.
 Please NOTE that the original well record was destroyed by fire in
 the office of Mr. John Leonard and Mr. Isaman in the year of 1906.
 The well log of this well was calculated from the record of the
 V. J. Eagan No. 1.
 Oil well. Record to Dept. of Mines stamped June 15 and Nov. 2, 1949.
 Record to RCF from Mrs. Griffith Nov. 4, 1949. Old File No. 707.

	Top.	Bottom.
Pittsburgh Coal	531 -	...
Dunkard Sand	1050 -	1100
Salt Sand	1440 -	1530
Big Injun Sand	1875 -	2036
Total depth		2036



STATE OF WEST VIRGINIA
DEPARTMENT OF MINES
OIL AND GAS DIVISION

707

WELL RECORD

Permit No. 640-A

Oil or Gas Well _____
(KIND)

Company Victor Tennant
Address Fairview, W.Va
Farm Festus Downs Acres 59
Location (waters) Meds Run
Well No. 2 Elev. 1135
District Lincoln County Marion
The surface of tract is owned in fee by Joe Anne Geal
Co. Address Rachel, W.Va.
Mineral rights are owned by Joe Anne Geal Co.
Address Rachel, W.Va.
Drilling commenced No Record
Drilling completed " "
Date Shot No Record From _____ To _____
With _____
Open Flow /10ths Water in _____ Inch
/10ths Merc. in _____ Inch
Volume _____ Cu. Ft.
Rock Pressure _____ lbs. _____ hrs.
Oil _____ bbls., 1st 24 hrs.
Fresh water No Record feet _____ feet
Salt water No Record feet _____ feet

Casing and Tubing	Used in Drilling	Left in Well	Packers
Size			Kind of Packer
16			
13			
10			Size of
8 1/4			
6 5/8	1780	1780	Depth set
5 3/16			
3			Perf. top
2			Perf. bottom
Liners Used			Perf. top
			Perf. bottom

CASING CEMENTED _____ SIZE _____ No. Ft. _____ Date _____


COAL WAS ENCOUNTERED AT 531 FEET ? INCHES
_____ FEET _____ INCHES FEET _____ INCHES
_____ FEET _____ INCHES FEET _____ INCHES

Formation	Color	Hard or Soft	Top	Bottom	Oil, Gas or Water	Depth Found	Remarks
Pittsburgh Coal			531				
Dunkard Sand			1050	1100			
Salt Sand			1440	1530			
Injun Sand			1875	2036			
Total Depth				2036			

Please note that the original well record was destroyed by fire in the office of Mr. John Lenord and Mr. Isteman. in the year of 1906.

The well log of this well was calculated from the record of the V. J. Eagan No. 1.

Handwritten red scribble.



NOV - 4 1949

NOV - 4 1949