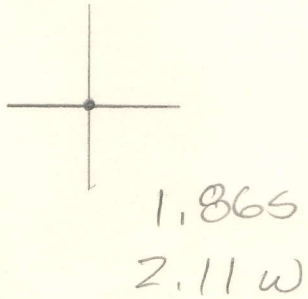


LATITUDE 39 37 30

LONGITUDE 80 20



7'5 OGIS topo location

7.5' loc _____ 15' loc _____
 _____ (calc.) _____

Company _____

Farm SIMON MOORE 1

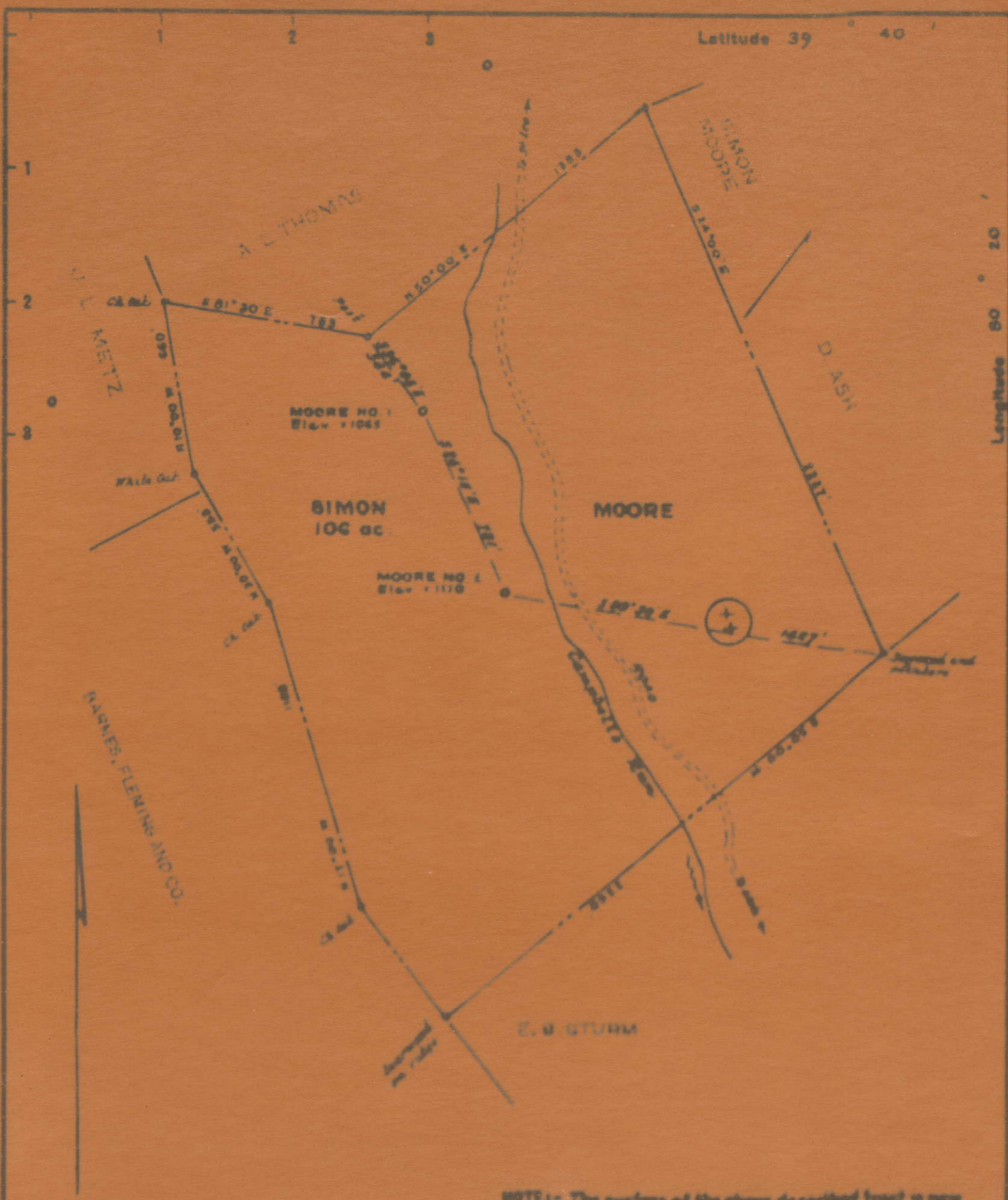
Quad MANNINGTON

County MARION

District MANNINGTON

WELL LOCATION MAP

File No. 30691



NOTE: - The surface of the above described tract is now owned jointly by Homer and Omer Moore, whose Post Office address is Route No 1, Mannington, West Va. Coal owned by the heirs of Simon Moore. Address, Mr Ernest Moore, R. D. 1, Mannington, West Va.

- New Location
- Drill Deeper
- Abandonment

Company INTERSTATE PIPE & SUPPLY CO.
 Address Fourth & Church Sts. Marietta, Ohio.
 Farm Simon Moore.

STATE OF WEST VIRGINIA
 DEPARTMENT OF MINES
 OIL AND GAS DIVISION
 CHARLESTON

SIMON MOORE NO. 1 WELL.

691A

Mannington District, Marion County, W. Va.

By The Interstate Pipe & Supply Co., Box 548, Marietta, Ohio.

Abandoned under permit Mar-.....-A7

On 106 acres, on Campbells Run.

Elevation, 1065' l.

Surface owned by Homer and Omer Moore, Route 1, Mannington, W. Va., and minerals by Simon Moore Heirs, Ernest Moore, R. D. 1, Mannington, W. Va.

Drilling commenced Feb. 10, 1919; completed May 4, 1919.

Shot Aug. 17, 1937, at 3035-3042', with 20 qts.

10" casing, 261' (pulled); 8 1/2", 1378' (pulled); 6 3/4", 2175'; 5 1/2", 2430'; 4" liner, 260' (pulled).

Oil well. Record to Dept. of Mines dated Jan. 5, 1951.

Record to RCF from Mrs. Griffith June 24, 1951. Old File No. 780.

	Top.	Bottom.
Pittsburgh Coal	873	- 880
Little Dunkard Sand	1225	- 1234
Big Dunkard Sand	1375	- 1440
Gas Sand	1463	- 1500
First Salt Sand	1563	- 1634
Second Salt Sand	1650	- 1762
Pencil Cave	2112	- 2116
Big Lime	2116	- 2200
Big Injun Sand	2200	- 2334
Fifty-foot Sand	2850	- 2874
Thirty-foot Sand	2902	- 2925
Campbells Run Sand (oil, 3035-3037')	3032	-
Total depth		3059



STATE OF WEST VIRGINIA
DEPARTMENT OF MINES
OIL AND GAS DIVISION

180

WELL RECORD

Permit No. MAX-691-A Oil or Gas Well Oil (KIND)

Company The Interstate Pipe & Supply Company
Address P. O. Box 548, Marietta, Ohio
Farm Simon Moore Acres 106
Location (waters) Campbells Run
Well No. 1 Elev. 1065
District Mannington County Marion
The surface of tract is owned in fee by Homer & Omer Moore
Route 1 Address Mannington, W. Va.
Mineral rights are owned by Simon Moore Heirs, c/o
Ernest Moore, R.D. 1 Address Mannington, W. Va.
Drilling commenced Feb. 10, 1919
Drilling completed May 4, 1919
Date Shot 8/17/37 From 3035 To 3042
With 20 qts
Open Flow /10ths Water in _____ Inch
/10ths Merc. in _____ Inch
Volume _____ Cu. Ft.
Rock Pressure _____ lbs. _____ hrs.
Oil _____ bbls., 1st 24 hrs.
Fresh water _____ feet _____ feet
Salt water _____ feet _____ feet

Casing and Tubing	Used in Drilling	Left in Well	Packers
Size			Kind of Packer
16			
13			
10	261	none	Size of
8 1/4	1378	none	
6 5/8	2175	2175	Depth set
5 3/16	2480	2480	
3			Perf. top
2			Perf. bottom
Liners Used			Perf. top
4"	260	pulled	Perf. bottom


CASING CEMENTED _____ SIZE _____ No. Ft. _____ Date _____
COAL WAS ENCOUNTERED AT _____ FEET _____ INCHES
_____ FEET _____ INCHES FEET _____ INCHES
_____ FEET _____ INCHES FEET _____ INCHES

Formation	Color	Hard or Soft	Top	Bottom	Oil, Gas or Water	Depth Found	Remarks
Pittsburgh Coal			873	880			
Little Dunkard Sand			1225	1234			
Big Dunkard Sand			1375	1440			
Gas Sand			1463	1500			
First Salt Sand			1563	1634			
Second Salt Sand			1650	1762			
Pencil Cave			2112	2116			
Big Lime			2116	2200			
Big Injun Sand			2200	2384			
Fifty Foot Sand			2850	2874			
Thirty Foot Sand			2902	2925			
Campbells Run Sand			3032				
Oil			3035	3037			
Total Depth				3059			

3059
260'

2819
2797

L 8



Formation	Color	Hard or Soft	Top	Bottom	Oil, Gas or Water	Depth Found	Remarks

Date JANUARY 5, 1951

APPROVED THE INTERSTATE PIPE & SUPPLY COMPANY, Owner

By Adolph Berew
(Title) 9.