

STATE OF WEST VIRGINIA
DEPARTMENT OF ENVIRONMENTAL PROTECTION
OFFICE OF OIL AND GAS

AFFIDAVIT OF PLUGGING AND FILLING WELL

AFFIDAVIT SHOULD BE IN TRIPLICATE, one copy mailed to the Department, one copy to be retained by the Well Operator and the third copy (and extra copies if required) should be mailed to each coal operator at their respective addresses.

Farm name: Earnest Wendt Operator Well No.: 2956 (M-1639)

LOCATION: Elevation: 1417' Quadrangle: Cameron WW, PA
District: Liberty County: Marshall
Latitude: _____ Feet South of 39 Deg. 48 Min. 09.99 Sec.
Longitude: _____ Feet West of -80 Deg. 31 Min. 26.57 Sec.

Well Type: OIL _____ GAS X

Company West Virginia Land Resources, Inc. Coal Operator West Virginia Land Resources, Inc.
1 Bridge Street or Owner 1 Bridge Street
Monongah, WV 26554 Monongah, WV 26554
Agent David Roddy Coal Operator _____
Permit Issued Date 02/24/2023 or Owner _____

AFFIDAVIT


STATE OF WEST VIRGINIA,
County of Monongalia ss:

Matthew A. Yearsley and Kevin S. Wright being first duly sworn according to law depose and say that they are experienced in the work of plugging and filling oil and gas wells and were employed by the above named well operator, and participated in the work of plugging and filling the above well say that said work was commenced on the 14th day of June, 2023, and the well was plugged and filled in the following manner:

TYPE	FROM	TO	PIPE REMOVED	LEFT
Expandable Cement	3216'	2884'	3 1/2" Casing - 2612'	Unknown (Perf's at 3210' and 3010')
Expandable Cement w/ Gas Blocker	2884'	1600'	7" Casing - Pulled 1601'	669' (Cuts at 2074', 1874' and 1779')
Expandable Cement	1600'	1326'	8 5/8" Casing - 1348'	203'
Thixotropic Cement w/ Green Dye	1326'	919'	16" Conductor Pipe - 0'	20'
Expandable Cement	919'	Surface		

Description of monument: 77" of 7" casing with company name, well #, API #, and date cemented and that the work of plugging and filling said well was completed on the 14th day of July, 2023.

And further deponents saith not. Matthew A. Yearsley
Kevin S. Wright



Sworn and subscribe before me this 16th day of Aug, 2023

My commission expires: 09/15/27 [Signature]
Notary Public

RECEIVED
Office of Oil and Gas

Affidavit reviewed by the Office of Oil and Gas: Truder Gover 8/17/2023 Title: Oil & Gas Inspector SEP 23 2023

10/20/2023
Environmental Protection

AFFIDAVIT OF PLUGGING AND FILLING WELL

AFFIDAVIT SHOULD BE MADE IN TRIPLICATE, one copy mailed to the Division, one copy to be retained by the Well Operator and the third copy (and extra copies if required) should be mailed to each coal operator at their respective addresses.

WEST VIRGINIA LAND RESOURCES, INC.
Coal Operator or Owner
1 BRIDGE STREET MONONGAH, WV 26554
Address
WEST VIRGINIA LAND RESOURCES, INC.
Coal Operator or Owner
1 BRIDGE STREET MONONGAH, WV 26554
Address
ANDREW L. & DANA L. SCHRACK
Lease or Property Owner
2008 HUPP RIDGE RD. CAMERON, WV 26033
Address

WEST VIRGINIA LAND RESOURCES, INC.
Name of Well Operator
1 BRIDGE STREET MONONGAH, WV 26554
Complete Address
CAMERON WV, PA
Well Location
LIBERTY
District
MARSHALL
County
2956 (M-1639)
Well No.
EARNST WENDT
Farm

STATE INSPECTOR SUPERVISING PLUGGING Trader Gower 8/17/2023

AFFIDAVIT

STATE OF WEST VIRGINIA,
County of MONONGALIA ss:
MATTHEW A. YEARSLEY and KEVIN S. WRIGHT being first duly sworn according to law depose and say that they are experienced in the work of plugging and filling oil and gas wells and were employed by West Virginia Land Resources Inc. well operator, and participated in the work of plugging and filling the above well, that said work was commenced on the 14th day of June, 2023 and that the well was plugged in the following manner:

Sand or Zone Record Formation	Filling Material	Casing/Tubing Size	Casing Pulled	Casing Left In
Cleaned a 1 1/2" hole through existing 3 1/2" casing from the surface to 3216'. Removed 2612' of 3 1/2" casing from the surface to 2612'. Left an unknown amount of 3 1/2" casing in the hole from the 2612' to an unknown depth. Perforated remaining 3 1/2" casing with 6 shots at each of the following depths; 3210' and 3010'. Cemented the bottom hole from 3216' to 2884' with 20 sacks of Expandable Cement. Tagged bottom hole plug at 2884'. Removed 1601' of existing 7" casing from the surface to 1601'. A diligent effort was made to remove additional 7" casing from 1601' to 2270' by pulling 150% of the string weight but all efforts were unsuccessful. Left 669' of 7" casing in the hole from 1601' to 2270'. Cut remaining 7" casing at the following depths; 2074' 1874' and 1779'. Removed 1348' of 8 5/8" casing from the surface to 1348'. A diligent effort was made to remove the remaining 8 5/8" casing from 1348' to 1551' but all efforts were unsuccessful. Left 203' of 8 5/8" casing in the hole from 1348' to 1551'. Cleaned a 12 1/4" hole from the surface to 254'. Cleaned a 9 7/8" hole from 254' to top of the remaining 8 5/8" casing at 1348'. Cleaned a 7 7/8" hole from 1348' to the top of the remaining 7" casing at 1601'. CONTINUED ON PAGE 2	3 1/2" Casing	2612'	Unknown	
	7" Casing	1601'	669'	
	8 5/8" Casing	1348'	203'	
	16" Conductor	0'	20'	
Coal Seams	Description of Monument			
<u>Pittsburgh</u>	1119' - 1126'	77" of 7" casing w/ company name, well number, permit number and date cemented stated on 7" casing. Well marker will be attached to cement plug at ground level.		

... and that the work of plugging and filling said well was completed on the 14th day of July, 2023

And further deponents saith not.


Matthew A. Yearsley
Matthew A. Yearsley

Kevin S. Wright
Kevin S. Wright

Sworn to and subscribed before me this 16th day of Aug, 2023

Dan Se
Notary Public

My commission expires:



Permit No. 47-051-00577
Well No. 2956 (M-1639)
Latitude: 39° 48' 09.99"N
Longitude: -80° 31' 26.57"W

RECEIVED
Office of Oil and Gas

SEP 23 2023

10/20/2023

AFFIDAVIT OF PLUGGING AND FILLING WELL

AFFIDAVIT SHOULD BE MADE IN TRIPLICATE, one copy mailed to the Division, one copy to be retained by the Well Operator and the third copy (and extra copies if required) should be mailed to each coal operator at their respective addresses.

WEST VIRGINIA LAND RESOURCES, INC.
Coal Operator or Owner
1 BRIDGE STREET MONONGAH, WV 26554
Address
WEST VIRGINIA LAND RESOURCES, INC.
Coal Operator or Owner
1 BRIDGE STREET MONONGAH, WV 26554
Address
ANDREW L. & DANA L. SCHRACK
Lease or Property Owner
2008 HUPP RIDGE RD. CAMERON, WV 26033
Address

WEST VIRGINIA LAND RESOURCES, INC.
Name of Well Operator
1 BRIDGE STREET MONONGAH, WV 26554
Complete Address
CAMERON WV, PA
Well Location
LIBERTY
District
MARSHALL
County
2956 (M-1639)
Well No.
EARNST WENDT
Farm

STATE INSPECTOR SUPERVISING PLUGGING Bradley Gower 8/17/2023

AFFIDAVIT

STATE OF WEST VIRGINIA,
County of MONONGALIA ss:

MATTHEW A. YEARSLEY and KEVIN S. WRIGHT being first duly sworn according to law depose and say that they are experienced in the work of plugging and filling oil and gas wells and were employed by West Virginia Land Resources Inc. well operator, and participated in the work of plugging and filling the above well, that said work was commenced on the 14th day of June, 2023 and that the well was plugged in the following manner:

Sand or Zone Record	Filling Material	Casing/Tubing Size	Casing Pulled	Casing Left In
Formation				
Cleaned a 6 1/4" hole from 1601' to the top of the remaining 3 1/2" casing at 2612'. Cleaned a 1 1/2" hole from 2612' to 3216'. Cleaned a 9 7/8" hole through the Pittsburgh Coal Seam (1119' - 1126').		3 1/2" Casing	2612'	Unknown
		7" Casing	1601'	669'
		8 5/8" Casing	1348'	203'
		16" Conductor	0'	20'
Cemented the hole from 2884' back to surface as follows: Set an intermediate cement plug from 2884' to 1600' with 185 sacks of Expandable Cement with a Gas Blocker additive. Tagged top of intermediate cement plug at 1600'. From 1600' to 1326' with 65 sacks of Expandable Cement. From 1326' to 919' with 195 sacks of Thixotropic Cement with Green Dye and from 919' to the surface with 435 sacks of Expandable Cement. Cement did circulate at the surface. A total of 900 sacks of cement were used to fill the hole from 3216' to the surface.				
Coal Seams		Description of Monument		
<u>Pittsburgh</u>	1119' - 1126'	77" of 7" casing w/ company name, well number, permit number and date cemented stated on 7" casing. Well marker will be attached to cement plug at ground level.		

... and that the work of plugging and filling said well was completed on the 14th day of July, 2023

And further deponents saith not.

Matthew A. Yearsley

Matthew A. Yearsley


Kevin S. Wright

Kevin S. Wright

Sworn to and subscribed before me this 16th day of Aug, 2023

[Signature]
Notary Public

My commission expires: 09/15/27



Permit No. 47-051-00577
Well No. 2956 (M-1639)
Latitude: 39° 48' 09.99"N
Longitude: -80° 31' 26.57"W

RECEIVED
Office of Oil and Gas

SEP 23 2023

WV Department of
Environmental Protection
10/20/2023