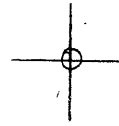


LATITUDE 39° 47' 30"

LONGITUDE 80° 32' 30"



7.5 OGIS topo location

7.5' loc 2265 v 15' loc \_\_\_\_\_  
                  1.00w                  (calc.) \_\_\_\_\_

Company \_\_\_\_\_

Farm \_\_\_\_\_

Quad CAMERON 7 1/2'

County MARSHALL

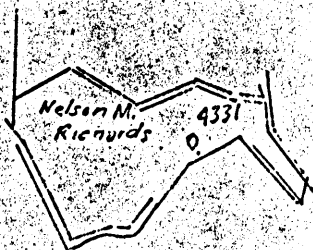

District LIBERTY

WELL LOCATION MAP

File No. 051-604

(026)

COMPANY COLUMBIA GAS TRANSMISSION CORPORATION MAP NO. Cameron  
FARM Nelson M. Richards WELL NO. 6073-1  
DISTRICT Liberty COUNTY Marshall STATE WV  
SCALE: 1" = 1320' LONG. 80°33'45" LAT. 39°45'27"



MSH-604

