

STATE OF WEST VIRGINIA
DEPARTMENT OF ENVIRONMENTAL PROTECTION
OFFICE OF OIL AND GAS

AFFIDAVIT OF PLUGGING AND FILLING WELL

AFFIDAVIT SHOULD BE IN TRIPLICATE, one copy mailed to the Department, one copy to be retained by the Well Operator and the third copy (and extra copies if required) should be mailed to each coal operator at their respective addresses.

Farm name: Henry Wendt Operator Well No.: M-1081

LOCATION: Elevation: 1479.7' Quadrangle: Cameron WW, PA
District: Liberty County: Marshall
Latitude: _____ Feet South of 39 Deg. 48 Min. 41.85 Sec.
Longitude: _____ Feet West of -80 Deg. 32 Min. 56.73 Sec.

Well Type: OIL _____ GAS X

Company West Virginia Land Resources, Inc. Coal Operator West Virginia Land Resources, Inc.
1 Bridge Street or Owner 1 Bridge Street
Monongah, WV 26554 Monongah, WV 26554
Coal Operator _____
Agent David Roddy or Owner _____
Permit Issued Date 02/26/2023

AFFIDAVIT

STATE OF WEST VIRGINIA,
County of Monongalia ss:

Matthew A. Yearsley and Kevin S. Wright being first duly sworn according to law depose and say that they are experienced in the work of plugging and filling oil and gas wells and were employed by the above named well operator, and participated in the work of plugging and filling the above well say that said work was commenced on the 26th day of June, 2023, and the well was plugged and filled in the following manner:

TYPE	FROM	TO	PIPE REMOVED	LEFT
Expandable Cement w/ Gas Blocker	2210'	1810'	7" Casing - 1616'	586' (Perforated at 2010' and 1808')
Expandable Cement	1810'	1277'	8 5/8" Casing - 0'	1506' (Multiple Cuts and Perforations)
Thixotropic Cement w/ Green Dye	1277'	721'	16" Conductor - 0'	20'
Expandable Cement	721'	Surface		

Description of monument: 77" of 7" casing with company name, well #, API #, and date cemented and that the work of plugging and filling said well was completed on the 18th day of July, 2023.


And further deponents saith not. Matthew A. Yearsley

Kevin S. Wright

Sworn and subscribe before me this 16th day of Aug, 2023

My commission expires: 09/15/27

Notary Public



RECEIVED
Office of Oil and Gas

SEP 23 2023

Affidavit reviewed by the Office of Oil and Gas: Shadrach Gowen

Title: Oil & Gas Inspector

WV Department of
Environmental Protection
10/20/2023

AFFIDAVIT OF PLUGGING AND FILLING WELL

AFFIDAVIT SHOULD BE MADE IN TRIPPLICATE, one copy mailed to the Division, one copy to be retained by the Well Operator and the third copy (and extra copies if required) should be mailed to each coal operator at their respective addresses.

WEST VIRGINIA LAND RESOURCES, INC.
Coal Operator or Owner
1 BRIDGE STREET MONONGAH, WV 26554
Address
WEST VIRGINIA LAND RESOURCES, INC.
Coal Operator or Owner
1 BRIDGE STREET MONONGAH, WV 26554
Address
CHARLES W. WENDT ET AL.
Lease or Property Owner
6086 DRAGON HWY. CAMERON, WV 26033
Address

WEST VIRGINIA LAND RESOURCES, INC.
Name of Well Operator
1 BRIDGE STREET MONONGAH, WV 26554
Complete Address
CAMERON WV, PA
Well Location
LIBERTY
District
MARSHALL
County
M-1081
Well No.
HENRY WENDT
Farm

STATE INSPECTOR SUPERVISING PLUGGING Shander Gower 8/17/2023

AFFIDAVIT

STATE OF WEST VIRGINIA,
County of MONONGALIA ss:
MATTHEW A. YEARSLEY and KEVIN S. WRIGHT being first duly sworn according to law depose and say that they are experienced in the work of plugging and filling oil and gas wells and were employed by West Virginia Land Resources Inc. well operator, and participated in the work of plugging and filling the above well, that said work was commenced on the 26th day of June, 2023 and that the well was plugged in the following manner:

Sand or Zone Record Formation	Filling Material	Casing/Tubing Size	Casing Pulled	Casing Left In
Cleaned a 6 1/4" hole through existing 7" casing from the surface to 2210'. Cemented bottom hole from 2210' to 1810' with 70 sacks of Expandable cement with a Gas Blocker additive. Tagged top of bottom hole plug at 1810'. Removed 1616' of 7" casing from the surface to 1616'. A diligent effort was made to remove the remaining 7" casing by pulling 150% of the string weight but all efforts were unsuccessful. Left 586' of 7" casing in the hole from 1616' to 2202'. Perforated remaining 7" casing with 6 shots at each of the following depths: 2010' and 1808'. Cleaned a 7 7/8" hole through existing 8 5/8" casing from the surface to the top of the remaining 7" casing at 1616'. Cleaned a 7 7/8" hole through the Pittsburgh Coal Seam (1069.7' - 1076.3'). A diligent effort was made to remove the 8 5/8" casing from the surface by pulling 150% of the string weight but all efforts were unsuccessful. Left 1506' of 8 5/8" casing in the hole from the surface to 1506'. Cut the remaining 8 5/8" casing at the following depths; 1276', 1077', 1076.3', 1074.8', 1073.3', 1071.8', 1069.7' and 1068.7'.	7" Casing	1616'	586'	
		8 5/8" Casing	0'	1506'
		16" Conductor	0'	20'
<u>CONTINUED ON PAGE 2</u>				
<u>Coal Seams</u>		<u>Description of Monument</u>		
<u>Pittsburgh</u>	<u>1069.7' - 1076.3'</u>	<u>77" of 7" casing w/ company name, well number, permit number and date cemented stated on 7" casing. Well marker will be attached to cement plug at ground level.</u>		

... and that the work of plugging and filling said well was completed on the 18th day of July, 2023

And further deponents saith not.


Matthew A. Yearsley
Matthew A. Yearsley

Kevin S. Wright
Kevin S. Wright

Sworn to and subscribed before me this 16th day of Aug, 2023

[Signature]
Notary Public

My commission expires: 09/15/27



Permit No. 47-051-00752
Well No. M-1081
Latitude: 39° 48' 41.85"N
Longitude: -80° 32' 56.73"W

10/20/2023

AFFIDAVIT OF PLUGGING AND FILLING WELL

AFFIDAVIT SHOULD BE MADE IN TRIPPLICATE, one copy mailed to the Division, one copy to be retained by the Well Operator and the third copy (and extra copies if required) should be mailed to each coal operator at their respective addresses.

WEST VIRGINIA LAND RESOURCES, INC.
Coal Operator or Owner
1 BRIDGE STREET MONONGAH, WV 26554
Address
WEST VIRGINIA LAND RESOURCES, INC.
Coal Operator or Owner
1 BRIDGE STREET MONONGAH, WV 26554
Address
CHARLES W. WENDT ET AL.
Lease or Property Owner
6086 DRAGON HWY. CAMERON, WV 26033
Address

WEST VIRGINIA LAND RESOURCES, INC.
Name of Well Operator
1 BRIDGE STREET MONONGAH, WV 26554
Complete Address
CAMERON WV, PA
Well Location
LIBERTY
District
MARSHALL
County
M-1081
Well No.
HENRY WENDT
Farm

STATE INSPECTOR SUPERVISING PLUGGING Stouder Gouss 8/17/2023

AFFIDAVIT

STATE OF WEST VIRGINIA,
County of MONONGALIA ss:
MATTHEW A. YEARSLEY and KEVIN S. WRIGHT being first duly sworn according to law depose and say that they are experienced in the work of plugging and filling oil and gas wells and were employed by West Virginia Land Resources Inc. well operator, and participated in the work of plugging and filling the above well, that said work was commenced on the 26th day of June, 2023 and that the well was plugged in the following manner:

Sand or Zone Record	Filling Material	Casing/Tubing Size	Casing Pulled	Casing Left In
Formation				
	Perforated the remaining 8 5/8" casing with 6 shots at each of the following depths: 1307', 1226', 1176', 1126', 1086', 1081', 1064.7', 1059.7', 1019.7' and 969.7'. Left 20' of 16" conductor pipe in the hole from the surface to 20'.	7" Casing	1616'	586'
	Cemented the hole from 1810' back to the surface as follows: From 1810' to 1277' with 95 sacks of Expandable Cement and from 1277' to 721' with 150 sacks of Thixotropic Cement with Green Dye. Tagged top of Thixotropic Cement plug at 721'. Cemented the hole from 721' to the surface with 170 sacks of Expandable Cement. Cement did circulate at surface. A total of 485 sacks of cement were used to fill the hole from 2210' to the surface.	8 5/8" Casing	0'	1506'
		16" Conductor	0'	20'
Coal Seams		Description of Monument		
<u>Pittsburgh</u>	1069.7' – 1076.3'	77" of 7" casing w/ company name, well number, permit number and date cemented stated on 7" casing. Well marker will be attached to cement plug at ground level.		

... and that the work of plugging and filling said well was completed on the 18th day of July, 2023

And further deponents saith not.

Matthew A. Yearsley

Matthew A. Yearsley


Kevin S. Wright

Kevin S. Wright

Sworn to and subscribed before me this 16th day of Aug, 2023

[Signature]
Notary Public

My commission expires: 09/15/27



Permit No. 47-051-00752
Well No. M-1081
Latitude: 39° 48' 41.85"N
Longitude: -80° 32' 56.73"W

RECEIVED
Office of Oil and Gas

SEP 23 2023

WV Department of
Environmental Protection
10/20/2023