



west virginia department of environmental protection

Office of Oil and Gas
601 57th Street, S.E.
Charleston, WV 25304
(304) 926-0450
fax: (304) 926-0452

Harold D. Ward, Cabinet Secretary
www.dep.wv.gov

Friday, January 9, 2026
WELL WORK PERMIT
Coal Bed Methane Well / Convert

CNX GAS COMPANY LLC
1000 HORIZON VUE DR.

CANONSBURG, PA 15370

Re: Permit approval for IRELAND SLOPE
47-051-00870-00-00

This well work permit is evidence of permission granted to perform the specified well work at the location described on the attached pages and located on the attached plat, subject to the provisions of Chapter 22 of the West Virginia Code of 1931, as amended, and all rules and regulations promulgated thereunder, and to any additional specific conditions and provisions outlined in the pages attached hereto. Notification shall be given by the operator to the Oil and Gas Inspector at least 24 hours prior to the construction of roads, locations, and/or pits for any permitted work. In addition, the well operator shall notify the same inspector 24 hours before any actual well work is commenced and prior to running and cementing casing. Spills or emergency discharges must be promptly reported by the operator to 1-800-642-3074 and to the Oil and Gas Inspector.

Please be advised that form WR-35, Well Operators Report of Well Work is to be submitted to this office within 90 days of completion of permitted well work, as should form WR-34 Discharge Monitoring Report within 30 days of discharge of pits, if applicable. Failure to abide by all statutory and regulatory provisions governing all duties and operations hereunder may result in suspension or revocation of this permit and, in addition, may result in civil and/or criminal penalties being imposed upon the operators.

Per 35 CSR 4-5.2.g this permit will expire in two (2) years from the issue date unless permitted well work is commenced. If there are any questions, please feel free to contact me at (304) 926- 0450.

H. Jason Harmon
Acting Chief

Operator's Well Number:
Farm Name: CONSOLIDATION COAL CO.
U.S. WELL NUMBER: 47-051-00870-00-00
Coal Bed Methane Well Convert
Date Issued: 1/9/2026

STATE OF WEST VIRGINIA
DEPARTMENT OF ENVIRONMENTAL PROTECTION, OFFICE OF OIL AND GAS
WELL WORK PERMIT APPLICATION

1) Well Operator: CNX Gas Company LLC 494458046 Marshall Franklin Powhatan Point
Operator ID County District Quadrangle

2) Operator's Well Number: Ireland Slope 3) Elevation: 875'

4) Well Type: (a) Oil _____ or Gas X(CURRENT)
(b) If Gas: Production X / Underground Storage _____
Deep _____ / Shallow X

5) Proposed Target Formation(s): Pittsburgh Coal Seam Proposed Target Depth: 184'

6) Proposed Total Depth: 184' Feet Formation at Proposed Total Depth: Pittsburgh Coal

7) Approximate fresh water strata depths: not known

8) Approximate salt water depths: not known

9) Approximate coal seam depths: 470' (Pittsburgh)

10) Approximate void depths,(coal, Karst, other): _____

11) Does land contain coal seams tributary to active mine? Yes

12) Describe proposed well work and fracturing methods in detail (attach additional sheets if needed)

This well was originally a borehole into the Ireland Mine, connected to the active Marshall County Mine. CNX later produced gas from and assigned an API number to the borehole. CNX and the coal operator now wish to return the well to the coal mine as a borehole that will be used to monitor pressure in the Ireland Mine and to inject nitrogen if it were to become necessary.

13) **CASING AND TUBING PROGRAM**

TYPE	SPECIFICATIONS			FOOTAGE	INTERVALS	CEMENT
	Size	Grade	Weight per ft	For Drilling	Left in Well	Fill -up (Cu. Ft.)
Conductor						
Fresh Water						
Coal	8"				184'	
Intermediate						
Production						
Tubing						
Liners						

RECEIVED
Office of Oil and Gas

DEC 12 2025

Packers: Kind: _____

Sizes: _____

Depths Set _____

WV Department of
Environmental Protection

01/16/2026

WW-2A
(Rev. 6-14)

1). Date: _____
2.) Operator's Well Number Ireland Slope
State County Permit
3.) API Well No.: 47- 051 - 00870

STATE OF WEST VIRGINIA
DEPARTMENT OF ENVIRONMENTAL PROTECTION, OFFICE OF OIL AND GAS
NOTICE AND APPLICATION FOR A WELL WORK PERMIT

4) Surface Owner(s) to be served: (a) Name <u>Marshall County Coal Resources</u> Address <u>46226 NATIONAL RD</u> <u>ST CLAIRSVILLE OH 43950</u> (b) Name _____ Address _____ (c) Name _____ Address _____	5) (a) Coal Operator Name <u>Marshall County Coal Resources</u> Address <u>46226 NATIONAL RD</u> <u>St Clairsville OH 43950</u> (b) Coal Owner(s) with Declaration Name <u>Consol Mining Company LLC</u> Address <u>275 Technology Drive Suite 101</u> <u>Canonsburg PA 15317</u> Name _____ Address _____ (c) Coal Lessee with Declaration Name _____ Address _____
6) Inspector Address _____ Telephone _____	

TO THE PERSONS NAMED ABOVE TAKE NOTICE THAT:

_____ Included is the lease or leases or other continuing contract or contracts by which I hold the right to extract oil and gas
OR

_____ Included is the information required by Chapter 22, Article 6, Section 8(d) of the Code of West Virginia (see page 2)


I certify that as required under Chapter 22-6 of the West Virginia Code I have served copies of this notice and application, a location plat, and accompanying documents pages 1 through _____ on the above named parties by:

_____ Personal Service (Affidavit attached)
_____ Certified Mail (Postmarked postal receipt attached)
_____ Publication (Notice of Publication attached)

I have read and understand Chapter 22-6 and 35 CSR 4, and I agree to the terms and conditions of any permit issued under this application.

I certify under penalty of law that I have personally examined and am familiar with the information submitted on this application form and all attachments, and that based on my inquiry of those individuals immediately responsible for obtaining the information, I believe that the information is true, accurate and complete.

I am aware that there are significant penalties for submitting false information, including the possibility of fine and imprisonment.



Well Operator CNX Gas Company LLC
By: Erika Whetstone *Erika Whetstone*
Its: Manager- Permitting
Address: 1000 Horizon Vue Drive Canonsburg, PA 15317
Telephone: 724-485-4035
Email: erikawhetstone@cnx.com

Subscribed and sworn before me this 11 day of December 25, CNX Gas Company LLC
Leticia M. Folan Notary Public

My Commission Expires _____

Oil and Gas Privacy Notice

The Office of Oil and Gas processes your personal information, such as name, address and phone number, as a part of our regulatory duties. Your personal information may be disclosed to other State agencies or third parties in the normal course of business or as needed to comply with statutory or regulatory requirements, including Freedom of Information Act requests. Our office will appropriately secure your personal information. If you have any questions about our use of your personal information, please contact DEP's Chief Privacy Officer at depprivacyofficer@wv.gov

WV Department of
Environmental Protection

01/16/2026

Surface Owner

Coal Operator

Coal Owner

7014 2120 0002 1444 4866

U.S. Postal Service™
CERTIFIED MAIL® RECEIPT
Domestic Mail Only

For delivery information, visit our website at www.usps.com®.

Saint Clairsville, OH 43950

OFFICIAL USE

Postage	\$5.80	\$4.40
Certified Fee	\$0.00	\$0.00
Return Receipt Fee (Endorsement Required)	\$0.00	\$0.00
Restricted Delivery Fee (Endorsement Required)	\$0.00	\$0.00
Total Postage & Fees	\$2.44	\$12.14

12/11/2025

Sent To
Marshall County Coal Resources Inc.
Street & Apt. No.,
or PO Box No. 46226 National Road
City, State, ZIP+4 St. Clairsville, OH 43950

PS Form 3800, July 2014 See Reverse for Instructions

STRABANE POST OFFICE
DEC 11 2025
0363 05
Postmark Here
STRABANE PA 15363

7014 2120 0002 1444 4873

U.S. Postal Service™
CERTIFIED MAIL® RECEIPT
Domestic Mail Only

For delivery information, visit our website at www.usps.com®.

Canonsburg, PA 15317

OFFICIAL USE

Postage	\$5.80	\$4.40
Certified Fee	\$0.00	\$0.00
Return Receipt Fee (Endorsement Required)	\$0.00	\$0.00
Restricted Delivery Fee (Endorsement Required)	\$0.00	\$0.00
Total Postage & Fees	\$2.44	\$12.14

12/11/2025

Sent To
Consolid Mining Company LLC
Street & Apt. No.,
or PO Box No. 275 Technology Drive
City, State, ZIP+4 Canonsburg PA 15317

PS Form 3800, July 2014 See Reverse for Instructions

STRABANE POST OFFICE
DEC 11 2025
0363 05
Postmark Here
STRABANE PA 15363

RECEIVED
Office of Oil and Gas
DEC 12 2025
WV Department of
Environmental Protection

01/16/2026

**INFORMATION SUPPLIED UNDER WEST VIRGINIA CODE
Chapter 22, Article 6, Section 8(d)
IN LIEU OF FILING LEASE(S) AND OTHER CONTINUING CONTRACT(S)**

Under the oath required to make the verification on page 1 of this Notice and Application, I depose and say that I am the person who signed the Notice and Application for the Applicant, and that –

- (1) the tract of land is the same tract described in this Application, partly or wholly depicted in the accompanying plat, and described in the Construction and Reclamation Plan;
- (2) the parties and recordation data (if recorded) for lease(s) or other continuing contract(s) by which the Applicant claims the right to extract, produce or market the oil or gas are as follows:

Grantor, Lessor, etc.	Grantee, Lessee, etc.	Royalty	Book/Page
n/a - conversion to mine borehole			


**Acknowledgement of Possible Permitting/Approval
In Addition to the Office of Oil and Gas**

The permit applicant for the proposed well work addressed in this application hereby acknowledges the possibility of the need for permits and/or approvals from local, state, or federal entities in addition to the DEP, Office of Oil and Gas, including but not limited to the following:

- WV Division of Water and Waste Management
- WV Division of Natural Resources
- WV Division of Highways
- U.S. Army Corps of Engineers
- U.S. Fish and Wildlife Service
- County Floodplain Coordinator

The applicant further acknowledges that any Office of Oil and Gas permit in no way overrides, replaces, or nullifies the need for other permits/approvals that may be necessary and further affirms that all needed permits/approvals should be acquired from the appropriate authority before the affected activity is initiated.

Well Operator:
By: Its:



CNX Gas Company LLC

Manager- Permitting

01/16/2026

WW-2B1
(5-12)

Well No. Ireland Slope

West Virginia Department of Environmental Protection
Office of Oil and Gas

NOTICE TO SURFACE OWNERS

The well operator named below is preparing to file for a permit from the state to drill a new well. Before a well work permit can be filed with the Chief of the Office of Oil and Gas, the well operator is required to have given notice of the right to request water well or spring analytical testing. This notice shall be given to the owners or occupants of land which have a water well or spring being utilized for human consumption, domestic animals, or other general use and which is located within 1000 feet of the proposed well site.

With this form, the operator is giving you notice of your right to request analytical testing. The operator is required to sample and analyze the water wells or springs of all owners or occupants who request it. Therefore, if you wish to have your water well or spring tested, contact the operator named below.

All sampling shall be completed prior to drilling. Within thirty (30) days of the receipt of such sample analyses the operator shall submit the results to the Chief of the Office of Oil and Gas and to the owners or occupants who may have requested them.

Be advised, you have the right to sample and analyze any water supply at your own expense.

Listed below is the laboratory chosen by operator to perform analysis, and contactor chosen to collect sample.

Certified Laboratory Name n/a conversion back to mine borehole
Sampling Contractor _____

Well Operator CNX Gas Company LLC
Address 1000 Horizon Vue Drive
Canonsburg, PA 15317
Telephone 724-485-4035

FOR OPERATOR'S USE ONLY: Below, or on an attached page, list those persons which were given this notice. Place an asterisk beside the one(s) that contacted you and requested sampling and analyses. If there were no requests made, indicate by underling which one you have selected to sample and analyze. If there are no water wells or springs within 1000 feet of the proposed site, the Chief may require the operator to test wells up to 2000 feet from the proposed site.

RECEIVED
Office of Oil and Gas

DEC 12 2025

WV Department of
Environmental Protection

01/16/2026

WW-9
(5/16)

API Number 47 - 051 _ 00870
Operator's Well No. Ireland Slope

STATE OF WEST VIRGINIA
DEPARTMENT OF ENVIRONMENTAL PROTECTION
OFFICE OF OIL AND GAS
FLUIDS/ CUTTINGS DISPOSAL & RECLAMATION PLAN

Operator Name CNX Gas Company LLC OP Code 494458046

Watershed (HUC 10) Short Creek - Ohio River Quadrangle Powhatan Point

Do you anticipate using more than 5,000 bbls of water to complete the proposed well work? Yes ☐ No ☒

Will a pit be used? Yes ☐ No ☒

If so, please describe anticipated pit waste: _____

Will a synthetic liner be used in the pit? Yes ☐ No ☐ If so, what ml.? _____

Proposed Disposal Method For Treated Pit Wastes:

- ☐ Land Application (if selected provide a completed form WW-9-GPP)
☐ Underground Injection (UIC Permit Number _____)
☐ Reuse (at API Number _____)
☐ Off Site Disposal (Supply form WW-9 for disposal location)
☐ Other (Explain n/a _____)

Will closed loop system be used? If so, describe: n/a converting back to mine borehole

Drilling medium anticipated for this well (vertical and horizontal)? Air, freshwater, oil based, etc. n/a

-If oil based, what type? Synthetic, petroleum, etc. _____

Additives to be used in drilling medium? n/a

Drill cuttings disposal method? Leave in pit, landfill, removed offsite, etc. n/a

-If left in pit and plan to solidify what medium will be used? (cement, lime, sawdust) _____

-Landfill or offsite name/permit number? n/a

Permittee shall provide written notice to the Office of Oil and Gas of any load of drill cuttings or associated waste rejected at any West Virginia solid waste facility. The notice shall be provided within 24 hours of rejection and the permittee shall also disclose where it was properly disposed.

I certify that I understand and agree to the terms and conditions of the GENERAL WATER POLLUTION PERMIT issued on April 1, 2016, by the Office of Oil and Gas of the West Virginia Department of Environmental Protection. I understand that the provisions of the permit are enforceable by law. Violations of any term or condition of the general permit and/or other applicable law or regulation can lead to enforcement action.

I certify under penalty of law that I have personally examined and am familiar with the information submitted on this application form and all attachments thereto and that, based on my inquiry of those individuals immediately responsible for obtaining the information, I believe that the information is true, accurate, and complete. I am aware that there are significant penalties for submitting false information, including the possibility of fine or imprisonment.

Company Official Signature Erika Whetstone

Company Official (Typed Name) Erika Whetstone

Company Official Title Manager- Permitting

Subscribed and sworn before me this 11 day of December, 2025

Leticia M. Folan
My commission expires 9/23/27

Notary Public Leticia M. Folan - Notary Public
Washington County
My Commission Expires September 23, 2027
Commission Number 1357321

01/16/2026

Operator's Well No. Ireland SlopeProposed Revegetation Treatment: Acres Disturbed 0 Prevegetation pH 0

Lime _____ Tons/acre or to correct to pH _____

Fertilizer type _____

Fertilizer amount _____ lbs/acre

Mulch _____ Tons/acre

Seed Mixtures**Temporary****Permanent**

Seed Type lbs/acre

Seed Type lbs/acre

Attach:

Maps(s) of road, location, pit and proposed area for land application (unless engineered plans including this info have been provided). If water from the pit will be land applied, provide water volume, include dimensions (L, W, D) of the pit, and dimensions (L, W), and area in acres, of the land application area.

Photocopied section of involved 7.5' topographic sheet.

Plan Approved by: Strader Gower

Comments: _____

Title: Oil & Gas InspectorDate: 12/09/2025

Field Reviewed?

☒ Yes☐ NoRECEIVED
Office of Oil and Gas

DEC 12 2025

WV Department of
Environmental Protection

01/16/2026

STATE OF WEST VIRGINIA
DEPARTMENT OF ENVIRONMENTAL PROTECTION
OFFICE OF OIL AND GAS
GROUNDWATER PROTECTION PLAN

Operator Name: CNX Gas Company LLC

Watershed (HUC 10): Short Creek - Ohio River

Quad: Powhatan Point

Farm Name: Consolidation Coal Co.

1. List the procedures used for the treatment and discharge of fluids. Include a list of all operations that could contaminate the groundwater.

n/a conversion back to mine borehole

2. Describe procedures and equipment used to protect groundwater quality from the list of potential contaminant sources above.

n/a conversion back to mine borehole

3. List the closest water body, distance to closest water body, and distance from closest Well Head Protection Area to the discharge area.

n/a conversion back to mine borehole

4. Summarize all activities at your facility that are already regulated for groundwater protection.

n/a conversion back to mine borehole

5. Discuss any existing groundwater quality data for your facility or an adjacent property.

01/16/2026

n/a conversion back to mine borehole

6. Provide a statement that no waste material will be used for deicing or fill material on the property.

n/a conversion back to mine borehole

7. Describe the groundwater protection instruction and training to be provided to the employees. Job procedures shall provide direction on how to prevent groundwater contamination.

n/a conversion back to mine borehole

8. Provide provisions and frequency for inspections of all GPP elements and equipment.

n/a conversion back to mine borehole

Signature: _____

Paul J. [Signature]

Date: _____

12/11/25

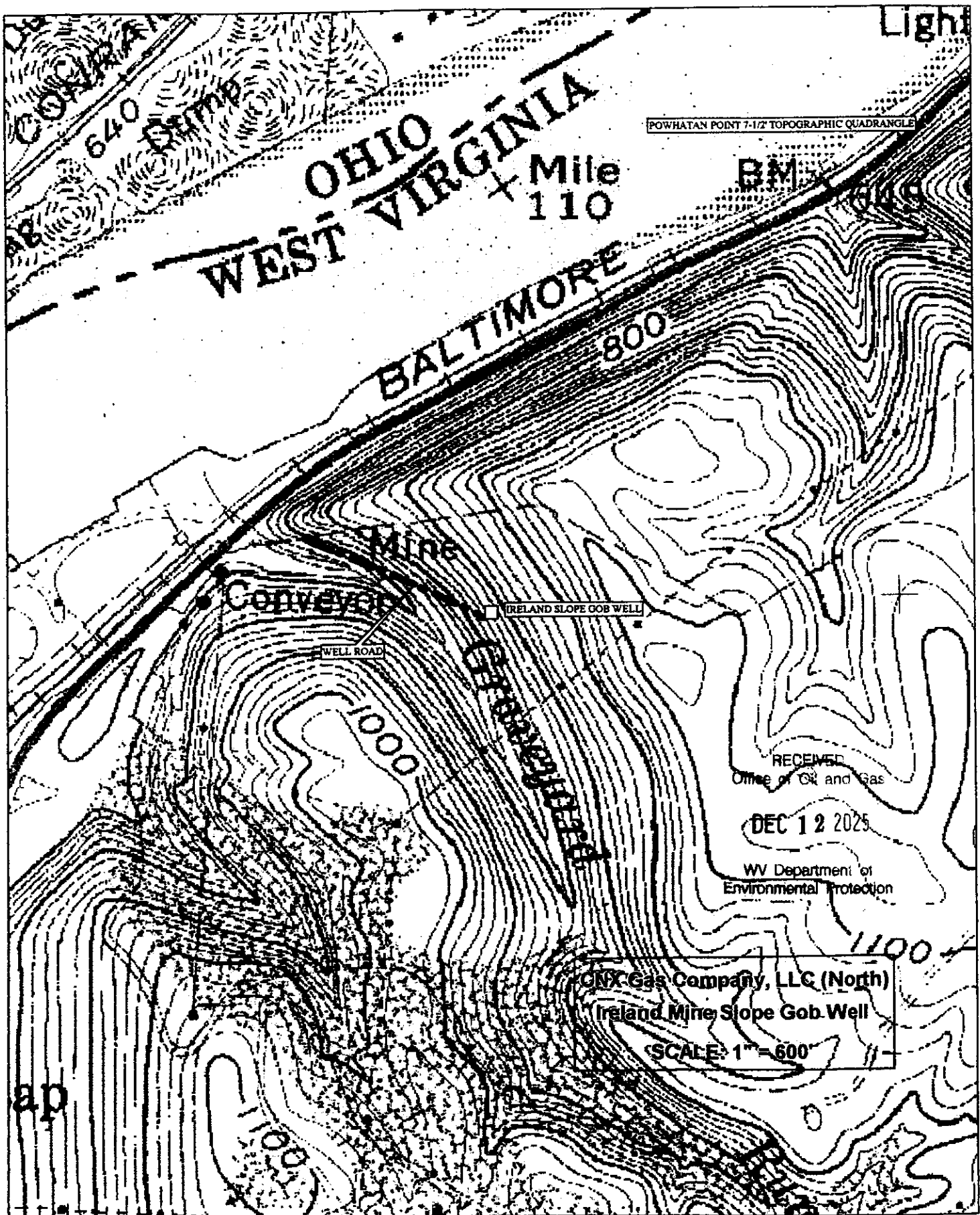
RECEIVED
Office of Oil and Gas

DEC 12 2025

WV Department of
Environmental Protection

01/16/2026

51-870c



01/16/2026

4700.0'

LATITUDE

39 52 30

(+) DENOTES LOCATION OF WELL
ON U.S.G.S. TOPOGRAPHIC MAP

N

OHIO RIVER

TO MOUNDSVILLE

OFFICE

CONSOL
130.7 AC.
315/417
14-2

X WEST

AC

CONSOL
71.4 AC.
433/670
1-1

CONSOL
84.185 AC.
315/417
1-5

CONSOL
129.116 AC.
315/131
1-10

CONSOL
84.56 AC.
158/521
1-12

SLOPE

80,4730

LONGITUDE

8959.3'

NOTE :

- 1) CONSOLIDATION COAL COMPANY OWNS
THE MINERAL ON THIS TRACT.
- 2) THIS WELL IS AN EXISTING VENTILATION BORE-
HOLE BEING CONVERTED TO A CBM GOB WELL.


A - N 66 32 28 E 5312.39'
B - N 66 48 51 E 5164.44'
C - N 72 37 09 E 4114.26'
D - N 79 10 56 E 5288.31'
E - S 80 03 27 E 5861.16'

FILE NO. 02-IRE-01
DRAWN BY : R.A. KITZMILLER
SCALE : 1 : 1000'
MIN. DEGREE OF ACCURACY 1 / 200'
PROVEN SOURCE OF ELEVATION :
GPS

I THE UNDERSIGNED, HEREBY CERTIFY THAT
THIS PLAT IS CORRECT TO THE BEST OF MY
KNOWLEDGE AND BELIEF AND SHOWS ALL THE
INFORMATION REQUIRED BY LAW AND THE REGU-
LATIONS ISSUED AND PRESCRIBED BY THE
DIVISION OF ENVIRONMENTAL PROTECTION.

(SIGNED)

Professional Surveyor No. 635



WV. DEPT. OF ENVIRONMENTAL PROTECTION
OFFICE OF OIL AND GAS DIVISION
1356 HANSFORD STREET
CHARLESTON, WV. 25301

DATE JUNE 19, 20 02

OPERATOR'S WELL NO. SLOPE

API WELL NO.

47 - 051 - 870C
STATE COUNTY PERMIT NO.

WELL TYPE: OIL ☐ GAS ☐ CBM ☒ LIQUID INJECTION ☐ WASTE DISPOSAL ☐IF "GAS", PRODUCTION ☒ STORAGE ☐ DEEP ☐ SHALLOW ☒

LOCATION: ELEVATION 875' WATERSHED GRAVEYARD RUN OF THE OHIO RIVER

DISTRICT FRANKLIN

COUNTY MARSHALL

QUADRANGLE POWHATAN POINT

NEAREST TOWN MOUNDSVILLE

SURFACE OWNER CONSOLIDATION COAL COMPANY

ACREAGE 84.56 AC.

OIL & GAS ROYALTY OWNER * See Note

LEASE ACREAGE

LEASE NO. ---

01/16/2026

PROPOSED WORK: DRILL ☐ CONVERT ☐ DRILL DEEPER ☐ REDRILL ☐ FRACTURE OR STIMULATE ☐
PLUG OFF OLD FORMATION ☐ PERFORATE NEW FORMATION ☐
OTHER PHYSICAL CHANGE IN WELL (SPECIFY) EXISTING VENTILATION BOREHOLE BEING CONVERTED

PLUG AND ABANDON

CLEAN OUT AND REPLUG ☐

TO GOB WELL.

TARGET FORMATION PITTSBURGH

ESTIMATED DEPTH

1345'

WELL OPERATOR CNX GAS COMPANY LLC. (NORTH)

DESIGNATED AGENT

EDWIN L. MERRIFIELD

ADDRESS 1800 WASHINGTON ROAD

ADDRESS

116 1/2 HUNSAKER STREET

PITTSBURGH, PA. 15421-1421

FAIRMONT, WV. 26554



West Virginia DEP
Office of Oil and Gas
601 57th Street, SE
Charleston, WV 25304

December 12, 2025

Ch# 2140055343
55000

Re: Applications for Well Work

Dear Sir or Madam,

CNX currently operates four (4) gas wells that are actually boreholes into the Ireland Mine, which is connected to the active Marshall County Mine, both of which are owned by Marshall County Coal Resources, Inc. CNX previously saw value in using the boreholes to produce gas and assigned API numbers to the boreholes (2004). The wells are owned by CNX, on CNX's bond, and are now on a COA to be plugged by CNX. There is beneficial use to return these gas wells to the coal mine as boreholes. The boreholes can be used to monitor pressure in the Ireland Mine and to inject nitrogen if it would become necessary. These wells are:

47-051-00952 – Ireland DC
47-051-00868 – Ireland AC
47-051-00871 – X West
47-051-00870 – Ireland Slope

Per the attached correspondence with Mr. Taylor Brewer, CNX is submitting these well work applications to convert these wells back to boreholes and, once approved, will transfer the wells to the coal operator. The wells are all located inside Marshall County Coal Resources, Inc.'s mine permit boundary.

If you have any questions or need anything further, please contact me at erikawhetstone@cnx.com or 724-485-4035.

Thank you,

Erika Whetstone
Manager-Permitting

RECEIVED
Office of Oil and Gas

DEC 12 2025

WV Department of
Environmental Protection

01/16/2026

Steve Bair

Director Oil & Gas Relations

American Consolidated Natural Resources, Inc.

46226 National Road

St. Clairsville, OH 43950

Office - (740) 338-3445

Cell - (304) 638-9909

stevebair@acnrinc.com

From: Brewer, Charles T <charles.t.brewer@wv.gov>

Sent: Monday, November 10, 2025 2:08 PM

To: Bair, Steve <stevebair@acnrinc.com>

Subject: Re: API Removal -CNX Gas Wells to Marshall County Coal Resources, Inc. Permit No. 0102392

CAUTION: This email originated from **outside** of ACNR. Do not click links or open attachments unless you recognize the sender and know the content is safe.

Sorry for the delay here, but I have discussed the process with the mining folks and it appears that these vent holes can be covered under their activer permit.

To convert these from production wells back to mine vents, we need to properly get them off of our books by issuing a wellwork permit. You will utilize our standard wellwork permit forms, and just describe what it is for (conversion to mine vent). A lot of the info will not be applicable, so you can mark it N/A. The notices and such will be the same as a standard permit, and the fee will also be the same.

Please let me know if you have any questions.

RECEIVED
Office of Oil and Gas
DEC 12 2025
WV Department of
Environmental Protection
01/16/2026

11-15-2016

CHECKLIST OF FILING A PERMIT
(Not for Horizontal 6A Wells)

API # 47-051-00870

Operator: CNX Gas Company LLC

Well #/Name: Ireland Slope

Reviewed By: _____

End of Comment Period: _____

I. New Drill

- ☐ WW-2B
- ☐ WW-2B signed off by inspector
- ☐ WW-2A
- ☐ Certified Mail Receipts or affidavit of personal service
- ☐ Surface Owner Waiver
- ☐ Coal Owner/Lessee/Operator Waiver
- ☐ WW-2A (1) including page and book and royalty percentage
- ☐ WW-2B (1) (If there are sources to be tested – we need names, addresses and location on topo listed as water testing)
- ☐ WW-9 (page 1 and 2)
- ☐ Inspector Signature on WW-9
- ☐ Reclamation Plan
- ☐ Mylar Plat
- ☐ Topography Map of the proposed location
- ☐ Database for Coal Depths, Permits, Boundaries
- ☐ Bond
- ☐ A check for \$650.00 shallow well, \$900.00 Deep well
- ☐ Workers Comp/Employ/Registered with the SOS. OK

II. Re-Work, Frac and Drill Deeper Permits

- ☒ WW-2B
- ☐ WW-2B signed off by inspector *reviewed*
- ☒ WW-2A
- ☐ Surface Owner Waiver *noted*
- ☐ Coal Owner/Lessee/Operator Waiver *noted*
- ☐ WW-2A (1) including book and page and royalty percentage. *N/A*
- ☒ WW-9 (page 1 and 2)
- ☒ Inspector Signature on WW-9
- ☐ Reclamation Plan *N/A*
- ☒ Mylar Plat
- ☒ Topography Map of location for the well ~~and pit~~
- ☐ Database for Coal Depths, Permits, Boundaries
- ☒ Certified Mail Receipts or affidavit of person service
- ☐ Completion/Well Records of previous work *N/A*
- ☒ Bond
- ☒ A check for ~~\$650.00~~ if no pit \$550.00
- ☐ Workers Comp/Employ. OK

RECEIVED
Office of Oil and Gas

DEC 12 2025

WV Department of
Environmental Protection

01/16/2026



Kennedy, James P <james.p.kennedy@wv.gov>

permits issued for 4705100868 00869 00870 00871

1 message

Kennedy, James P <james.p.kennedy@wv.gov>

Fri, Jan 9, 2026 at 10:40 AM

To: Strader C Gower <strader.c.gower@wv.gov>, "Whetstone, Erika" <erikawhetstone@cnx.com>, stevebair@acnrinc.com, ebuzzard@marshallcountywv.org

To whom it may concern, convert permits have been issued for 4705100868 00869 00870 00871.

--

James Kennedy

Environmental Resource Specialist III / Permitting




WVDEP Office of Oil and Gas

601 57th Street, SE

Charleston, WV 25304

304-926-0499 ext. 45025

james.p.kennedy@wv.gov

4 attachments **4705100868.pdf**
1825K **4705100869.pdf**
2057K **4705100871.pdf**
1821K **4705100870.pdf**
1833K

01/16/2026