



05/03/2019  
COPY

WR-38  
Rev. 5/08

API # 47-051-01137

STATE OF WEST VIRGINIA  
DEPARTMENT OF ENVIRONMENTAL PROTECTION  
OFFICE OF OIL AND GAS

AFFIDAVIT OF PLUGGING AND FILLING WELL

AFFIDAVIT SHOULD BE IN TRIPLICATE, one copy mailed to the Department, one copy to be retained by the Well Operator and the third copy (and extra copies if required) should be mailed to each coal operator at their respective addresses.

Farm name: Lilly, Jeanette Operator Well No.: MC-58P  
LOCATION: Elevation: 1306.44' Quadrangle: Cameron, WV, PA 7.5"  
District: Cameron County: Marshall  
Latitude: \_\_\_\_\_ Feet South of 39 Deg. 51 Min. 32.8 Sec.  
Longitude: \_\_\_\_\_ Feet West of 80 Deg. 35 Min. 20.9 Sec.

Well Type: OIL \_\_\_\_\_ GAS X

Company Consolidation Coal Co Coal Operator 1 Bridge St  
or Owner Monongah, WV 26554  
Agent David Roddy Coal Operator \_\_\_\_\_  
or Owner \_\_\_\_\_  
Permit Issued Date 01/27/17

AFFIDAVIT

STATE OF WEST VIRGINIA,  
County of Marshall ss:

John G. Campbell and Matthew A. Yearsley being first duly sworn according to law depose and say that they are experienced in the work of plugging and filling oil and gas wells and were employed by the above named well operator, and participated in the work of plugging and filling the above well say that said work was commenced on the 3rd day of April, 2019, and the well was plugged and filled in the following manner:

TYPE	FROM	TO	PIPE REMOVED	LEFT
Expandable	1030'	888'		
Lateral Fill	875'	Laterals		
Expandable"	888'	0'		
9 5/8"	351'	0'	0'	351'
7"	836'	0	0'	836'
7" Fiberglass	836'	893'	0'	57'
7"	893'	1030'	0'	137'

RECEIVED  
Office of Oil and Gas  
APR 26 2019  
WV Department of  
Environmental Protection


Description of monument: 77" of 7" casing with company name, well #, API #, and date cemented. and that the work of plugging and filling said well was completed on the 5th day of April, 2019.

And further deponents saith not.

Sworn and subscribe before me this 22nd day of April, 2019

My commission expires: 06/17/2021

Notary Public



Affidavit reviewed by the Office of Oil and Gas: Jane Wilcox Title: Oil & Gas Inspector



05/03/2019

COPY

### Plugging Report for MSHA

Well Number: MC-58P Mine: Marshall County

Permit Number: 47-051-01137

Date Clean Out Started: 4/5/2019

Date Well Bore Plugged: 4/10/2019

Pittsburgh Coal Seam: 871.5 ft. To 878 ft.

From	To	Type of Cement
1030'	888'	Expandable
875'	Laterals	Lateral Flow
875'	Surface	Expandable

#### Casing Remaining in Well Bore

	Top	Bottom	Left	Pulled
Sucker Rods				
2 3/8" tubing				
5 1/2" casing				
7" casing	0	836'		None
7" Fiberglass	836'	893'		None
7" casing	893'	1053'		None
9 5/8" casing	0'	351'		None
16" casing				

#### Cement:

Expandable	125	sacks
Thixotropic	0	sacks
Lateral Flow	7,014	sacks
Mud Flush	1000	gal
Other		
Est. Top Thix	N/A	ft
Did Cement Circ.	Yes	

#### Comments:

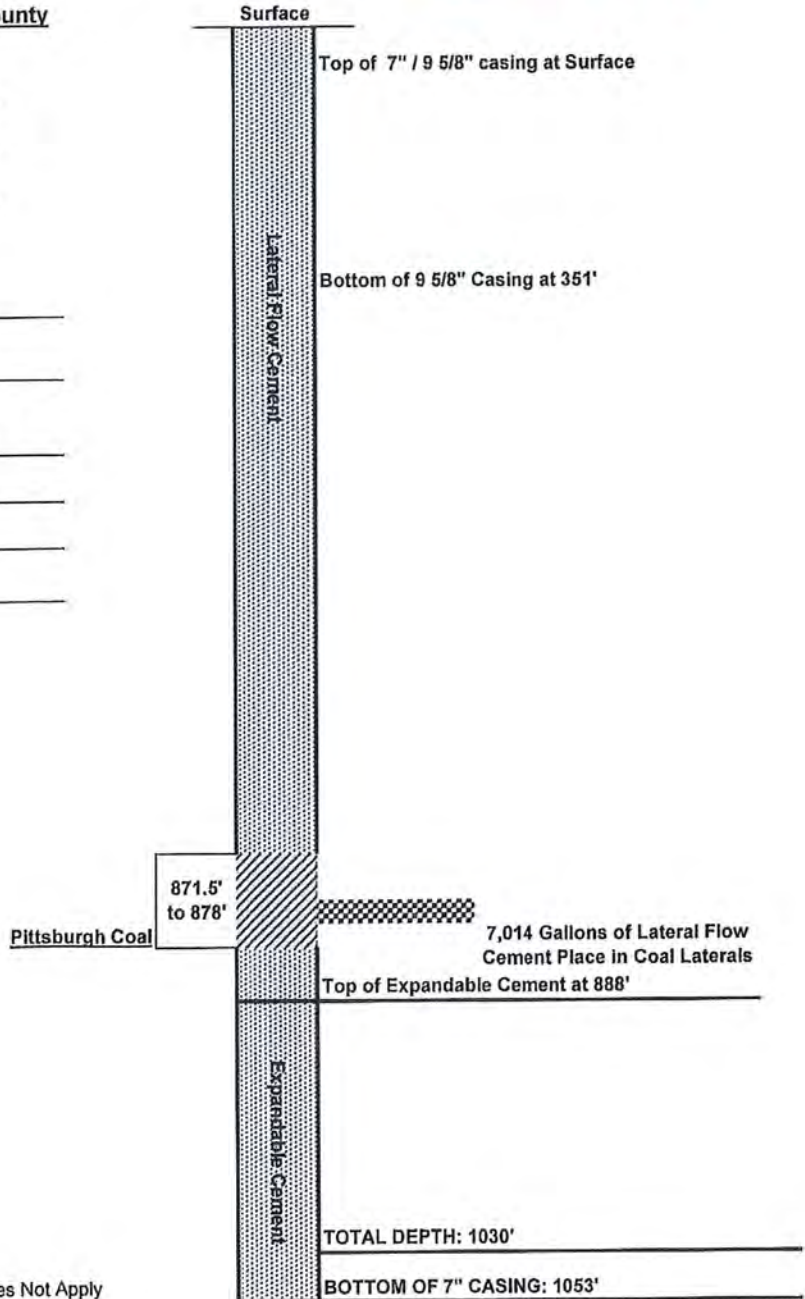
Caving: Extreme Moderate Normal

Lost Circulation: Extreme Moderate Normal

Difficulty in Removing Casing: Extreme Moderate Normal Does Not Apply

Debris in Well Bore: Wood Steel Other: \_\_\_\_\_

Surface Elevation (Surveyed)	1114.86
Bottom of Coal Structure (Map)	155
Difference	959.88



RECEIVED  
Office of Oil and Gas

APR 26 2019

WV Department of  
Environmental Protection



September 2019

AFFIDAVIT OF PLUGGING AND FILLING WELL

AFFIDAVIT SHOULD BE MADE IN TRIPLICATE, one copy mailed to the Division, one copy to be retained by the Well Operator and the third copy (and extra copies if required) should be mailed to each coal operator at their respective addresses.

CONSOLIDATION COAL CO.  
Coal Operator or Owner  
1 BRIDGE STREET MONONGAH, WV 26554  
Address  
CONSOLIDATION COAL CO.  
Coal Operator or Owner  
1 BRIDGE STREET MONONGAH, WV 26554  
Address  
JEANETTE LILLEY  
Lease or Property Owner  
934 Gosney Hill Rd. Cameron, WV 26033  
Address

CONSOLIDATION COAL CO.  
Name of Well Operator  
1 BRIDGE STREET MONONGAH, WV 26554  
Complete Address  
CAMERON WV, PA 7.5"  
Well Location  
CAMERON  
District  
MARSHALL  
County  
MC 58 (Production)  
Well No.  
LILLY, JEANETTE  
Farm

STATE INSPECTOR SUPERVISING PLUGGING

*Jim Nicholas*  
AFFIDAVIT

STATE OF WEST VIRGINIA,  
County of MONONGALIA ss:  
JOHN CAMPBELL and MATTHEW A. YEARSLEY being first duly sworn according to law depose and say that they are experienced in the work of plugging and filling oil and gas wells and were employed by Consolidation Coal Company well operator, and participated in the work of plugging and filling the above well, that said work was commenced on the 5th day of April, 2019 and that the well was plugged in the following manner:

Sand or Zone Record	Filling Material	Casing/Tubing Size	Casing Pulled	Casing Left In
Formation				
Logged production hole with Caliper and Gamma logs to a total depth of 1030'. (Set down on hole fill). Attempted to remove 7" casing by pulling 150% of string weight. All attempts were unsuccessful. Set bottom plug from 1030' to 888' with 30 sacks of Thixotropic cement. Set 7" packer at 807' and pumped 7,014 gallons of cement or 156% of the total calculated volume into the laterals through the coal seam, access hole to bridge plug, production hole from bottom hole plug to packer until cement was visible at all three laterals. Released 7" packer and cemented the hole from 807' to the surface with 95 sacks of Expandable cement. Cement did circulate at the surface. Left 1116' of 7" casing from the surface to 1116' with 7" Fiberglass from 836' to 893' through the Pittsburgh Coal Seam (871.5' - 878'). Left 351' of 9 5/8" casing from surface to 351'.	7" Steel Casing	0'	1053'	
	7" Fiberglass Casing	0'	63'	
	9 5/8" Steel Casing	0'	351'	
Coal Seams		Description of Monument		
Pittsburgh	(871.5' - 878')	77" of 7" casing w/ company name, well number, permit number and date cemented stated on 7" casing. Well marker will be attached to cement plug at ground level.		

... and that the work of plugging and filling said well was completed on the 10th day of April, 2019

And further deponents saith not.


*John G. Campbell*  
John G. Campbell  
*Matthew A. Yearsley*  
Matthew A. Yearsley

Sworn to and subscribed before me this 22nd day of April, 2019

*Richard O'Dell*  
Notary Public

My commission expires:

06/17/2021



Permit No. 47-051-01137  
Well No. MC- 58 (production)  
Latitude: 39° 51' 32.8"N  
Longitude: 80° 35' 20.9"W

RECEIVED  
Office of Oil and Gas  
APR 26 2019  
WV Department of  
Environmental Protection