

WW-7  
8-30-06



West Virginia Department of Environmental Protection  
Office of Oil and Gas  
**WELL LOCATION FORM: GPS**

API: 47-051-01141 WELL NO.: MC-21A

FARM NAME: FRED QUIGLEY / PAUL & SANDRA HIERONIMUS

RESPONSIBLE PARTY NAME: WEST VIRGINIA LAND RESOURCES INC.

COUNTY: MARSHALL DISTRICT: LIBERTY

QUADRANGLE: CAMERON WV, PA

SURFACE OWNER: PAUL D. & SANDRA D. HIERONIMUS

ROYALTY OWNER: \_\_\_\_\_

UTM GPS NORTHING: 4,407,071 m (1453')

UTM GPS EASTING: 540,889 m GPS ELEVATION: 443 m

The Responsible Party named above has chosen to submit GPS coordinates in lieu of preparing a new well location plat for a plugging permit or assigned API number on the above well. The Office of Oil and Gas will not accept GPS coordinates that do not meet the following requirements:

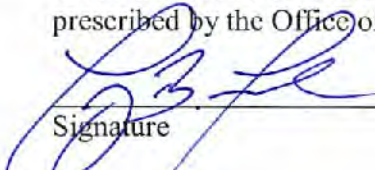
1. Datum: NAD 1983, Zone: 17 North, Coordinate Units: meters, Altitude: height above mean sea level (MSL) – meters.
2. Accuracy to Datum – 3.05 meters
3. Data Collection Method:

Survey grade GPS  : Post Processed Differential \_\_\_\_\_  
Real-Time Differential

Mapping Grade GPS \_\_\_\_\_ : Post Processed Differential \_\_\_\_\_  
Real-Time Differential \_\_\_\_\_

4. Letter size copy of the topography map showing the well location.

I the undersigned, hereby certify this data is correct to the best of my knowledge and belief and shows all the information required by law and the regulations issued and prescribed by the Office of Oil and Gas.

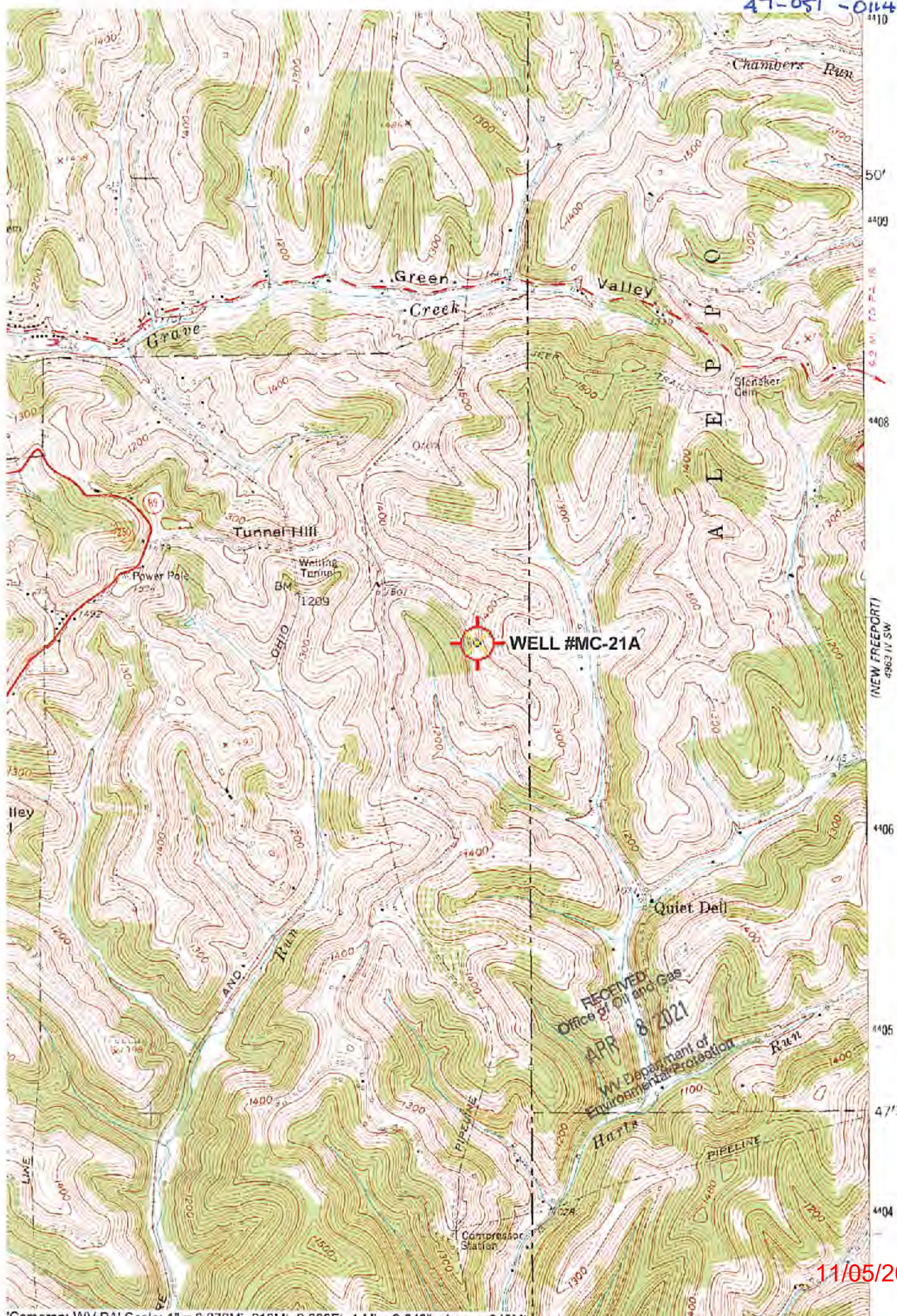
  
\_\_\_\_\_  
Signature

\_\_\_\_\_  
Professional Surveyor  
Title

\_\_\_\_\_  
FEBRUARY 28, 2021  
Date

RECEIVED  
Office of Oil and Gas  
APR 8 2021  
WV Department of  
Environmental Protection

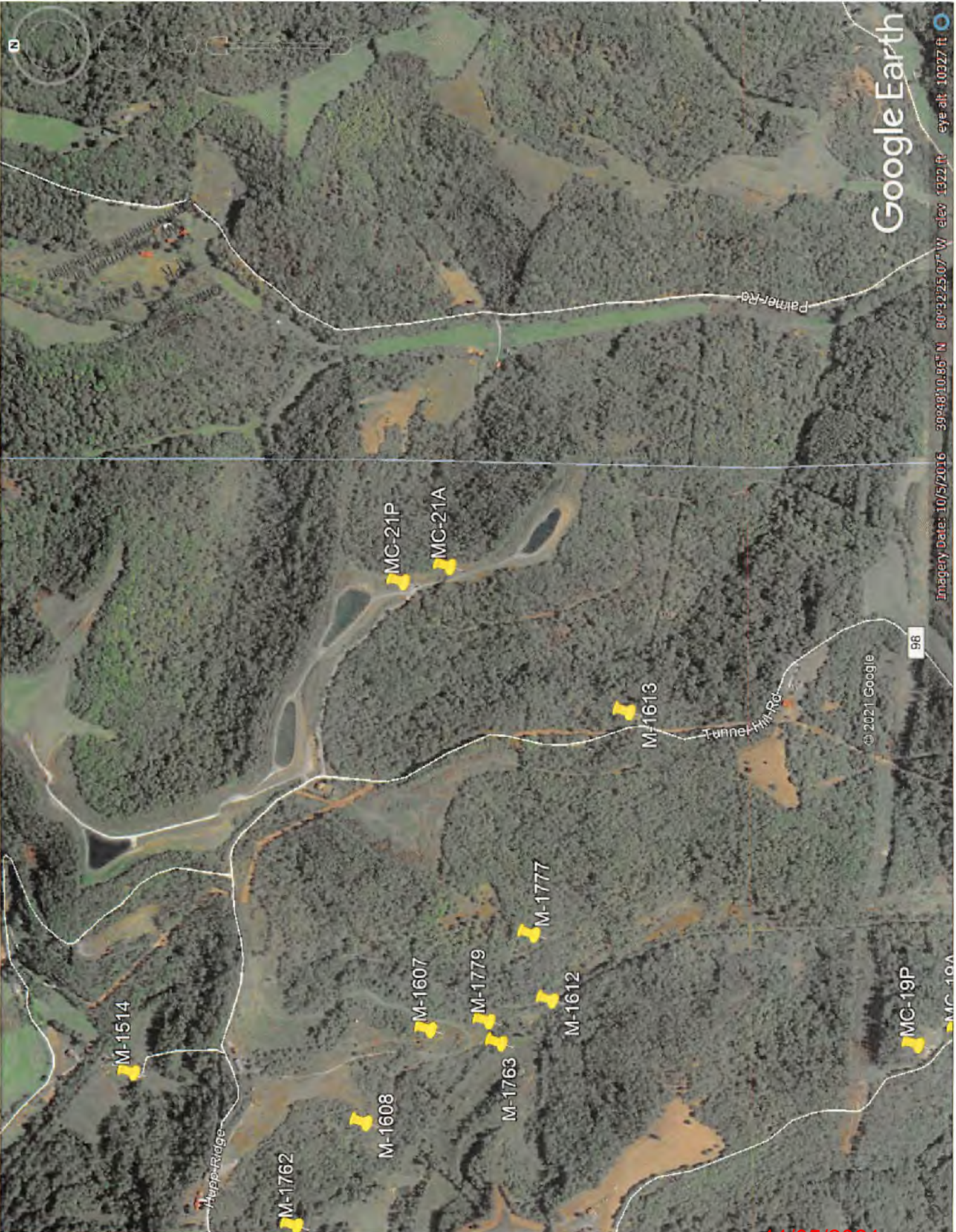
47-051 - 01141CP  
4110



(NEW FREEPORT)  
#963 IV SW

RECEIVED  
Office of Oil and Gas  
APR 8 2021  
WV Department of  
Environmental Protection

11/05/2021



Google Earth

Imagery Date: 10/5/2016 39°48'10.85" N 80°32'25.07" W elev: 1322 ft eye alt: 10327 ft