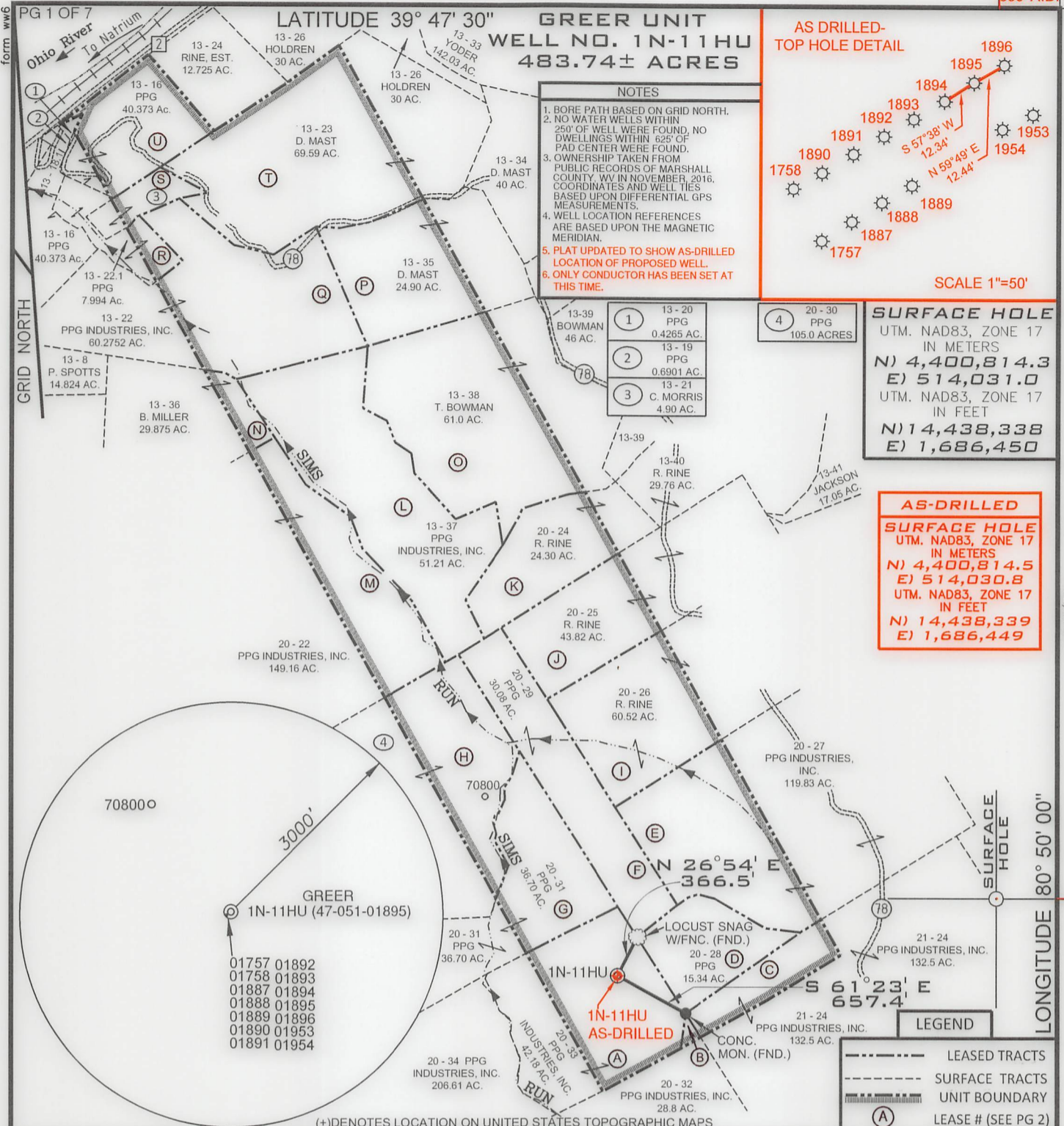



868'  
859' A.D.



**GREER UNIT**  
**WELL NO. 1N-11HU**  
**483.74± ACRES**

- NOTES**
1. BORE PATH BASED ON GRID NORTH.
  2. NO WATER WELLS WITHIN 250' OF WELL WERE FOUND, NO DWELLINGS WITHIN 625' OF PAD CENTER WERE FOUND.
  3. OWNERSHIP TAKEN FROM PUBLIC RECORDS OF MARSHALL COUNTY, WV IN NOVEMBER 2016. COORDINATES AND WELL TIES BASED UPON DIFFERENTIAL GPS MEASUREMENTS.
  4. WELL LOCATION REFERENCES ARE BASED UPON THE MAGNETIC MERIDIAN.
  5. PLAT UPDATED TO SHOW AS-DRILLED LOCATION OF PROPOSED WELL.
  6. ONLY CONDUCTOR HAS BEEN SET AT THIS TIME.



**SURFACE HOLE**  
UTM. NAD83, ZONE 17  
IN METERS  
**N) 4,400,814.3**  
**E) 514,031.0**  
UTM. NAD83, ZONE 17  
IN FEET  
**N) 14,438,338**  
**E) 1,686,450**

**AS-DRILLED SURFACE HOLE**  
UTM. NAD83, ZONE 17  
IN METERS  
**N) 4,400,814.5**  
**E) 514,030.8**  
UTM. NAD83, ZONE 17  
IN FEET  
**N) 14,438,339**  
**E) 1,686,449**


**LEGEND**

	LEASED TRACTS
	SURFACE TRACTS
	UNIT BOUNDARY
	LEASE # (SEE PG 2)

FILE NUMBER 8837  
DRAWING NUMBER 8837P11HUAD.DWG  
SCALE 1" = 1200'  
MINIMUM DEGREE OF ACCURACY 1/2500  
PROVEN SOURCE OF ELEVATION DGPS (SURVEY GRADE TIE TO CORS NETWORK)

I, THE UNDERSIGNED, HEREBY CERTIFY THAT THIS PLAT IS CORRECT TO THE BEST OF MY KNOWLEDGE AND BELIEF AND SHOWS ALL THE INFORMATION REQUIRED BY LAW AND THE RULES ISSUED AND PRESCRIBED BY THE DEPARTMENT OF ENVIRONMENTAL PROTECTION

P.S. 677  
*Gregory A. Smith*



WVDEP  
OFFICE OF OIL & GAS  
601 57TH STREET, SE  
CHARLESTON, WV 25304

DATE: SEPTEMBER 16, 2024  
OPERATORS WELL NO. GREER 1N-11HU  
API WELL NO. 47-051-01895

WELL TYPE: OIL  GAS  LIQUID INJECTION  WASTE DISPOSAL   
(IF "GAS") PRODUCTION  STORAGE  DEEP  SHALLOW   
LOCATION ELEVATION 1252' WATERSHED (HUC 10) FRENCH CREEK - OHIO RIVER (UNDEFINED)  
DISTRICT FRANKLIN COUNTY MARSHALL  
QUADRANGLE POWHATAN POINT 7.5' LEASE NUMBER SEE ATTACHED PG 2 THROUGH 7

SURFACE OWNER TH EXPLORATION III, LLC ACREAGE 42.18  
OIL & GAS ROYALTY OWNER PPG INDUSTRIES, INC., ET AL LEASE ACREAGE 483.74  
PROPOSED WORK: DRILL  CONVERT  DRILL DEEPER  REDRILL  FRACTURE OR STIMULATE  PLUG OFF OLD FORMATION   
PERFORATE NEW FORMATION  OTHER PHYSICAL CHANGE (SPECIFY) \_\_\_\_\_

TARGET FORMATION POINT PLEASANT ESTIMATED DEPTH 121'  
PLUG & ABANDON  CLEAN OUT & REPLUG

WELL OPERATOR TUG HILL OPERATING, LLC DESIGNATED AGENT DARREN BROWN  
ADDRESS 1320 SOUTH UNIVERSITY DRIVE, SUITE 500 ADDRESS 5098 WASHINGTON ST. W, STE 407  
FORT WORTH, TX 76107 CHARLESTON, WV 25313-1561

12,607' A.D.

12,614'

12,614'

COUNTY NAME  
PERMIT

10/11/2024