



west virginia department of environmental protection

Office of Oil and Gas
601 57th Street, S.E.
Charleston, WV 25304
(304) 926-0450
fax: (304) 926-0452

Harold D. Ward, Cabinet Secretary
www.dep.wv.gov

Wednesday, December 20, 2023
PERMIT MODIFICATION APPROVAL
Horizontal 6A / New Drill

EQT PRODUCTION COMPANY
400 WOODCLIFF DR.

CANONSBURG, PA 15317

Re: Permit Modification Approval for KNOB CREEK N-5HM
47-051-02032-00-00

Adding an AST to the pad

EQT PRODUCTION COMPANY

The Office of Oil and Gas has reviewed the attached permit modification for the above referenced permit. The attached modification has been approved and well work may begin. Please be reminded that the oil and gas inspector is to be notified twenty-four (24) hours before permitted well work is commenced.

If there are any questions, please feel free to contact me at (304) 926- 0450.

A handwritten signature in blue ink, appearing to read "James A. Martin".

James A. Martin
Chief

Operator's Well Number: KNOB CREEK N-5HM
Farm Name: DAVID LEE FRANKLIN
U.S. WELL NUMBER: 47-051-02032-00-00
Horizontal 6A New Drill
Date Modification Issued: 12/20/2023

Promoting a healthy environment.

12/22/2023

WEST VIRGINIA COUNTY MAP



PROJECT LOCATION

APPROVED WVDEP OOG Modification 12/20/2023

Knob Creek 1 Site Site Design, Construction Plan, & Erosion and Sediment Control Plans Tug Hill Operating Marshall County Meade District Latitude 39.77005962° Longitude -80.70545789° Middle Fish Creek Watershed

Pertinent Site Information Knob Creek 1 Site Emergency Number: 304-845-1920 Meade District, Marshall County, WV Watershed: Middle Fish Creek Watershed Tug Hill Contact Number: 1-817-632-3400

Table with 10 columns: Owner, Acreage, etc. Property Owner Information - Knob Creek 1 Site

Exhibit A: As-Built


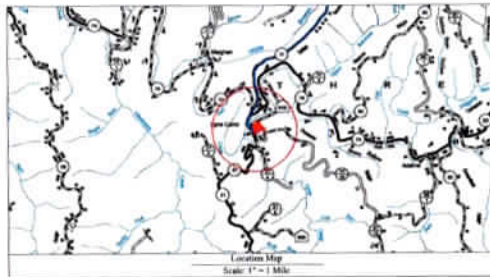


Table with 2 columns: Site Location (NAD 83) and Site Location (NAD 83). Columns include Station, Elevation, and Corner of Well Pad.



Well Location Description: All Well locations comply with the following requirements: 1) All Well locations are on the edge of the discharge to natural, perennial stream, natural or artificial flow, point or nonpoint.

RECEIVED Office of Oil and Gas NOV 15 2023 WV Department of Environmental Protection

Table with 2 columns: Well Name, Elevation, etc. List of well locations and elevations.

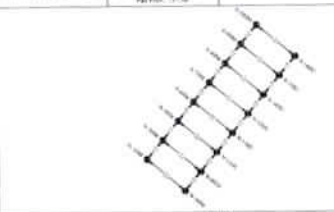


Table with 4 columns: Well Name, Elevation, etc. Detailed list of well locations and elevations.

Project Contacts: Lead Operations, Production Services, etc. Includes contact information for various roles.

811 Know what's below. Call before you dig. MISS UTILITY OF WEST VIRGINIA

Tag Hill Operating will obtain an Erosion/Sediment Permit (EWSM 100) from the WV Department of Transportation, Division of Highways, prior to the commencement of any construction activities.

Vertical sidebar containing logos for Tug Hill Operating, K+S, and Knob Creek 1 Site. Includes a 'Cover Sheet' label and a list of sheet numbers.

