



west virginia department of environmental protection

Office of Oil and Gas
601 57th Street, S.E.
Charleston, WV 25304
(304) 926-0450
fax: (304) 926-0452

Austin Caperton, Cabinet Secretary
www.dep.wv.gov

Thursday, June 28, 2018
WELL WORK PERMIT
Horizontal 6A / New Drill

TUG HILL OPERATING, LLC
380 SOUTHPOINTE BOULEVARD, PLAZA II
SUITE 200
CANNONSBURG, PA 15317

Re: Permit approval for OLD CROW S-11 HM
47-051-02042-00-00

This well work permit is evidence of permission granted to perform the specified well work at the location described on the attached pages and located on the attached plat, subject to the provisions of Chapter 22 of the West Virginia Code of 1931, as amended, and all rules and regulations promulgated thereunder, and to any additional specific conditions and provisions outlined in the pages attached hereto. Notification shall be given by the operator to the Oil and Gas Inspector at least 24 hours prior to the construction of roads, locations, and/or pits for any permitted work. In addition, the well operator shall notify the same inspector 24 hours before any actual well work is commenced and prior to running and cementing casing. Spills or emergency discharges must be promptly reported by the operator to 1-800-642-3074 and to the Oil and Gas Inspector.

Please be advised that form WR-35, Well Operators Report of Well Work is to be submitted to this office within 90 days of completion of permitted well work, as should form WR-34 Discharge Monitoring Report within 30 days of discharge of pits, if applicable. Failure to abide by all statutory and regulatory provisions governing all duties and operations hereunder may result in suspension or revocation of this permit and, in addition, may result in civil and/or criminal penalties being imposed upon the operators.

Per 35 CSR 4-5.2.g this permit will expire in two (2) years from the issue date unless permitted well work is commenced. If there are any questions, please feel free to contact me at (304) 926- 0450.

James A. Martin
Chief

Operator's Well Number: OLD CROW S-11 HM
Farm Name: DONNA VIVIAN YOHO (TOD)
U.S. WELL NUMBER: 47-051-02042-00-00
Horizontal 6A New Drill
Date Issued: 6/28/2018

PERMIT CONDITIONS

West Virginia Code § 22-6A-8(d) allows the Office of Oil and Gas to place specific conditions upon this permit. Permit conditions have the same effect as law. Failure to adhere to the specified permit conditions may result in enforcement action.

CONDITIONS

1. This proposed activity may require permit coverage from the United States Army Corps of Engineers (USACE). Through this permit, you are hereby being advised to consult with USACE regarding this proposed activity.
2. If the operator encounters an unanticipated void, or an anticipated void at an unanticipated depth, the operator shall notify the inspector within 24 hours. Modifications to the casing program may be necessary to comply with W. Va. Code § 22-6A-5a (12), which requires drilling to a minimum depth of thirty feet below the bottom of the void, and installing a minimum of twenty (20) feet of casing. Under no circumstance should the operator drill more than one hundred (100) feet below the bottom of the void or install less than twenty (20) feet of casing below the bottom of the void.
3. When compacting fills, each lift before compaction shall not be more than 12 inches in height, and the moisture content of the fill material shall be within limits as determined by the Standard Proctor Density test of the actual soils used in specific engineered fill, ASTM D698, Standard Test Method for Laboratory Compaction Characteristics of Soil Using Standard Effort, to achieve 95 % compaction of the optimum density. Each lift shall be tested for compaction, with a minimum of two tests per lift per acre of fill. All test results shall be maintained on site and available for review.
4. Operator shall install signage per § 22-6A-8g (6) (B) at all source water locations included in their approved water management plan within 24 hours of water management plan activation.
5. Oil and gas water supply wells will be registered with the Office of Oil and Gas and all such wells will be constructed and plugged in accordance with the standards of the Bureau for Public Health set forth in its Legislative rule entitled *Water Well Regulations*, 64 C.S.R. 19. Operator is to contact the Bureau of Public Health regarding permit requirements. In lieu of plugging, the operator may transfer the well to the surface owner upon agreement of the parties. All drinking water wells within fifteen hundred feet of the water supply well shall be flow tested by the operator upon request of the drinking well owner prior to operating the water supply well.
6. Pursuant to the requirements pertaining to the sampling of domestic water supply wells/springs the operator shall, no later than thirty (30) days after receipt of analytical data provide a written copy to the Chief and any of the users who may have requested such analyses.
7. 24 hours prior to the initiation of the completion process the operator shall notify the Chief or his designee.
8. During the completion process the operator shall monitor annular pressures and report any anomaly noticed to the chief or his designee immediately.
9. If any explosion or other accident causing loss of life or serious personal injury occurs in or about a well or well work on a well, the well operator or its contractor shall give notice, stating the particulars of the explosion or accident, to the oil and gas inspector and the Chief, within 24 hours of said accident.
10. During the casing and cementing process, in the event cement does not return to the surface, the oil and gas inspector shall be notified within 24 hours.

PERMIT CONDITIONS

11. The operator shall provide to the Office of Oil and Gas the dates of each of the following within 30 days of their occurrence: completion of construction of the well pad, commencement of drilling, cessation of drilling, completion of any other permitted well work, and completion of the well. Such notice shall be provided by sending an email to DEPOOGNotify@wv.gov.

4705102042

STATE OF WEST VIRGINIA
DEPARTMENT OF ENVIRONMENTAL PROTECTION, OFFICE OF OIL AND GAS
WELL WORK PERMIT APPLICATION

1) Well Operator: Tug Hill Operating, LLC 494510851 Marshall Franklin Powhatan Point 7
Operator ID County District Quadrangle

2) Operator's Well Number: Old Crow S-11HM Well Pad Name: Old Crow

3) Farm Name/Surface Owner: Donna Yoho Public Road Access: Rines Ridge Road (County Route 76)

4) Elevation, current ground: 1286' Elevation, proposed post-construction: 1264.99'

5) Well Type (a) Gas Oil Underground Storage

Other _____

(b) If Gas Shallow Deep

Horizontal

JW
4/25/18

6) Existing Pad: Yes or No No

7) Proposed Target Formation(s), Depth(s), Anticipated Thickness and Expected Pressure(s):
Marcellus is the target formation at a depth of 6538' - 6589', thickness of 51' and an anticipated approximate pressure of 3800 psi.

8) Proposed Total Vertical Depth: 6693'

9) Formation at Total Vertical Depth: Onondaga

10) Proposed Total Measured Depth: 15,101'

11) Proposed Horizontal Leg Length: 7,260'

12) Approximate Fresh Water Strata Depths: 70'; 981'

13) Method to Determine Fresh Water Depths: Use shallow offset wells to determine deepest freshwater, or determine using pre-drill tests, testing while drilling or petrophysical evaluation of resistivity

14) Approximate Saltwater Depths: 1,740'

15) Approximate Coal Seam Depths: Sewickley Coal - 890' and Pittsburgh Coal - 975'

16) Approximate Depth to Possible Void (coal mine, karst, other): None

17) Does Proposed well location contain coal seams directly overlying or adjacent to an active mine? Yes _____ No

(a) If Yes, provide Mine Info: Name: _____

Depth: _____

Seam: _____

Owner: _____

RECEIVED
Office of Oil and Gas

MAY 02 2018

WV Department of
Environmental Protection

4705102042

18)

CASING AND TUBING PROGRAM

TYPE	Size (in)	New or Used	Grade	Weight per ft. (lb/ft)	FOOTAGE: For Drilling (ft)	INTERVALS: Left in Well (ft)	CEMENT: Fill-up (Cu. Ft.)/CTS
Conductor	30"	NEW	BW	BW	120'	120' ✓	259ft ³ (CTS)
Fresh Water	13 3/8"	NEW	J55	54.5#	1,076'	1,076' ✓	1098ft ³ (CTS)
Coal	13 3/8"	NEW	J55	54.5#	1,076'	1,076' ✓	1098ft ³ (CTS)
Intermediate	9 5/8"	NEW	J55	36#	2,804'	2,804' ✓	932ft ³ (CTS)
Production	5 1/2"	NEW	P110	20#	15,101'	15,101'	3862ft ³ (CTS)
Tubing	2 3/8"	NEW	N80	4.7#	7,098'		
Liners							

ju
4/25/18

TYPE	Size (in)	Wellbore Diameter (in)	Wall Thickness (in)	Burst Pressure (psi)	Anticipated Max. Internal Pressure (psi)	Cement Type	Cement Yield (cu. ft./k)
Conductor	30"	36"	1.0	2,333	1,866	CLASS A	1.2
Fresh Water	13 3/8"	17.5"	.33	2,740	2,192	SEE #24	1.2
Coal	13 3/8"	17.5"	.33	2,740	2,192	SEE #24	1.2
Intermediate	9 5/8"	12 1/4"	.352	3,520	2,816	SEE #24	1.19
Production	5 1/2"	8 7/8" _ 8 3/4"	.361	12,640	10,112	SEE #24	1.17/1.19
Tubing	2 3/8"		.19	11,200	8,960		
Liners							

PACKERS

Kind:	N/A				RECEIVED Office of Oil and Gas
Sizes:	N/A				MAY 02 2018
Depths Set:	N/A				WV Department of Environmental Protection

ju
4/25/18

19) Describe proposed well work, including the drilling and plugging back of any pilot hole:

Drill through the Marcellus tagging less than 100' from the top of the Onondaga to get depths and log data. Plug back to proposed kick off point. Drill the horizontal section to planned and proposed TD. Run casing and cement to surface. Run Bond Log from app. 60 deg to surface. Make clean out run and stimulate.

20) Describe fracturing/stimulating methods in detail, including anticipated max pressure and max rate:

Well to completed with approximately 18,150,000 lb. proppant and 280,612 barrels of water. Max rate = 80bpm; max psi = 9,000#.

21) Total Area to be disturbed, including roads, stockpile area, pits, etc., (acres): 19.18 acres

22) Area to be disturbed for well pad only, less access road (acres): 6.64 acres

23) Describe centralizer placement for each casing string:

Will run 3 centralizers on surface casing at equal distance. Intermediate will have 1 centralizer every other joint. Production casing will have one centralizer every other joint in lateral, one centralizer every joint through curve, one centralizer every other joint to surface.

24) Describe all cement additives associated with each cement type:

*See attachment

25) Proposed borehole conditioning procedures:

Will circulate a minimum of 3 hours at TD, short trip to curve, circulate bottoms up, check for flow, POOH.

RECEIVED
Office of Oil and Gas
MAY 02 2018
WV Department of
Environmental Protection

*Note: Attach additional sheets as needed.

47-051-02042

Permit well - Old Crow S-11HM

Wells within 500' Buffer

Note: Well spots depicted on Area of Review map (page 3) are derived from State held coordinates. The spots may differ from those depicted on the Well Plat because the Plat locations represent actual field surveyed locations. Please refer to the Plat for surveyed well spots

API Number	Operator Name	Total Depth	Perforated Fms	Producing zones not perforated	Is this well "known or reasonably expected to penetrate a depth that could be within the range of Fracture propagation"? 1000' is max limit I would assign to wells that might be within in range of fracture propagation	Comments
4705102023	Unknown	Unknown	Unknown	Unknown	Unknown	State well records have no information for this API/permit number.



Select County: (051) Marshall

Enter Permit #: 02023

Get Data Reset

Select datatypes: [Check All]

- Location
- Production
- Plugging
- Owner/Completion
- Stratigraphy
- Sample
- Pay/Show/Water
- Logs
- Btm Hole Loc

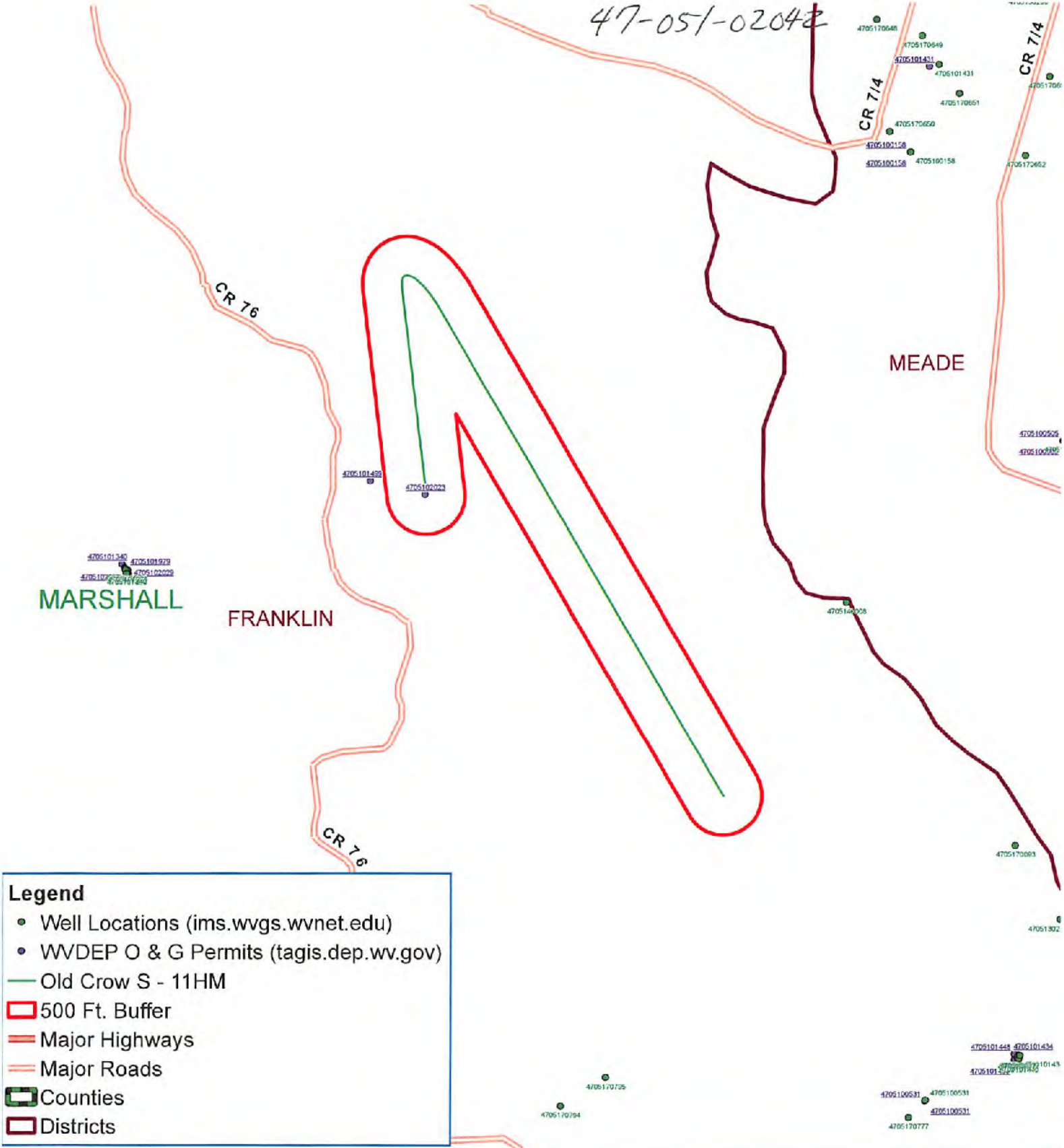
- [Table Descriptions](#)
- [County Code Translations](#)
- [Permit-Numbering Series](#)
- [Usage Notes](#)
- [Contact Information](#)
- [Disclaimer](#)
- [WVGES Main](#)
- ["Pipeline-Plus" New](#)

WV Geological & Economic Survey

Well: County = 51 Permit = 02023

No records found for Well: County = 51 Permit = 02023

47-051-02042



Legend

- Well Locations (ims.wvgs.wvnet.edu)
- WVDEP O & G Permits (tagis.dep.wv.gov)
- Old Crow S - 11HM
- ▭ 500 Ft. Buffer
- ▬ Major Highways
- ▬ Major Roads
- ▭ Counties
- ▭ Districts



Old Crow S - 11HM Franklin District Marshall County, WV



Map Prepared by:
DPS
 06/29/2018
 LAND SERVICES

Map Created: May 1, 2018
 Map Changed by CR: May 1, 2018

Notes:
 All locations are approximate and are for visualization purposes only.

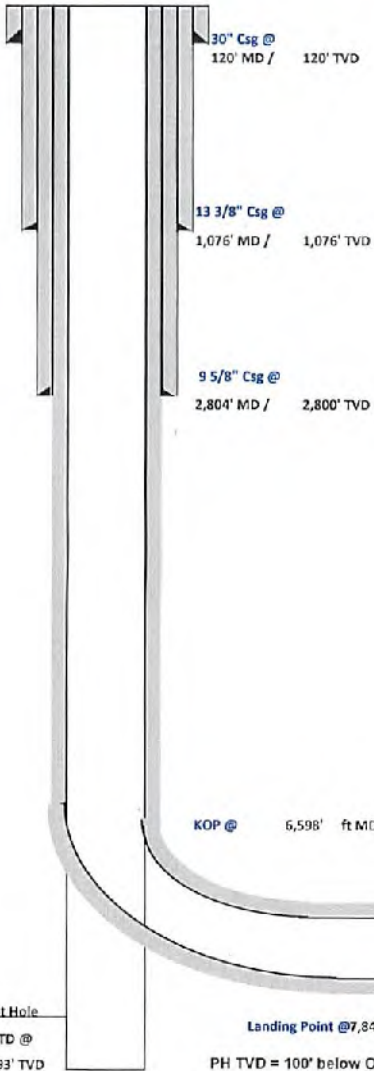


WELL NAME: Old Crow S-11HM
 STATE: WV COUNTY: Marshall
 DISTRICT: Franklin
 DF Elev: 1,265' GL Elev: 1,265'
 TD: 15,101'
 TH Latitude: 39.77832202
 TH Longitude: -80.76290613
 BH Latitude: 39.7677226
 BH Longitude: -80.74933457

FORMATION TOPS	
Formation	Depth TVD
Deepest Fresh Water	981
Sewickley Coal	890
Pittsburgh Coal	975
Big Lime	2077
Weir	2431
Berea	2626
Gordon	2971
Rhinestreet	5944
Genesee/Burkett	6434
Tully	6469
Hamilton	6504
Marcellus	6542
Landing Depth	6582
Onondaga	6593
Pilot Hole Depth	6693

CASING SUMMARY							
Type	Hole Size (in)	Csg Size (in)	Depth (MD)	Depth (TVD)	Weight (lb/ft)	Grade	Top of Cement
Conductor	36	30	120'	120'	BW	BW	Surface
Surface	17.5	13 3/8	1,076'	1,076'	54.5	J55	Surface
Intermediate 1	12 1/4	9 5/8	2,804'	2,800'	36	J55	Surface
Production	8 7/8 x 8 3/4	5 1/2	15,101'	6,709'	20	CYHP110	Surface

CEMENT SUMMARY				DRILLING DETAILS	
	Sacks	Class	Density	Fluid Type	Centralizer Notes
Conductor	338	A	15.6	Air	None
Surface	1,110	A	15.6	Air	3 Centralizers at equal distance
Intermediate 1	911	A	15	Air	1 Centralizer every other jt
Production	3,407	A	14.5	Air / SOBMM	1 every other joint in lateral; 1 per joint in curve; 1 every other jt to sfc



Pilot Hole
 PH TD @
 6,693' TVD

Landing Point @ 7,841' MD / 6,582' TVD
 PH TVD = 100' below Onondaga Top

RECEIVED
 Office of Oil and Gas
 MAY 02 2018
 WV Department of
 Environmental Protection

Handwritten signature and date: 4/25/18

Lateral TD @ 15,101' ft MD
 6,709' ft TVD

470502042

4705102042



Tug Hill Operating, LLC Casing and Cement Program

Old Crow S-11HM

Handwritten signature and date: 4/25/18

Casing

	String	Grade	Bit Size	Depth (Measured)	Cement Fill Up
Conductor	30"	BW	36"	120'	CTS
Surface	13 3/8"	J55	17 1/2"	1,075'	CTS
Intermediate	9 5/8"	J55	12 1/4"	2,804'	CTS
Production	5 1/2"	CYHP110	8 7/8 x 8 3/4"	15,101'	CTS

Cement

Conductor: Premium NE-1 + 2% bwoc CaC12 + 46.5% Fresh Water – Conductor Cement mixed at 15.6 ppg, Y=1.2

Surface: Premium NE-1 + 2% bwoc CaC12 + 46.5% Fresh Water – Surface Cement mixed at 15.6 ppg, Y=1.2

Intermediate: Premium NE-1 + 1% bwoc CaC12 + 46.5% Fresh Water – Intermediate Cement mixed at 15.6 ppg, Y=1.19

Kick Off Plug: Class H Cement + 1% CD-32 + .7% Sodium Metasilicate + .1% R-3 + .75 gal/100sk FP-13L - KOP Plug

Production: 50:50 Poz: Premium NE-1 + .1% bwoc ASA-301 + 60lb/sk ASCA-1 + .35% bwoc BA-10A + .25% bwoc MPA-170, 44 lb sack + .5% bwoc R-3 + .75 gals/100sk FP-13L – Production Cement mixed at 15.2ppg, Y = 1.19

RECEIVED
Office of Oil and Gas

MAY 02 2018

WV Department of
Environmental Protection

06/29/2018



TUG HILL
OPERATING

Well: Old Crow S-11 HM (slot T)
Site: Old Crow Pad
Project: Marshall County, West Virginia
Design: rev0

SECTION DETAILS

Sec	MD	Inc	Azi	TVD	+N/-S	+E/-W	Dleg	TFace	V Sect	Annotation
1	0.00	0.00	0.00	0.00	0.00	0.00	0.00	0.00	0.00	
2	1400.00	0.00	0.00	1400.00	0.00	0.00	0.00	0.00	0.00	KOP Begin 2°/100' build
3	3358.34	39.17	353.34	3209.35	639.34	-74.70	2.00	353.34	-505.22	Begin 39.17° tangent
4	6597.52	39.17	353.34	5720.71	2671.32	-312.12	0.00	0.00	2115.11	Begin 10°/100' build/turn
5	7841.38	89.00	149.65	6582.00	2415.39	156.97	10.00	150.89	-1602.94	Begin 89.00° lateral section
6	15101.28	89.00	149.65	6709.00	-3849.15	3823.80	0.00	0.00	5425.62	PBHL/TD 15101.28 MD/6709.00 TVD



Geodetic System: Universal Transverse Mercator (US Survey Feet)
Datum: NAD83 West Virginia - HARN
Ellipsoid: GRS 1980
Zone: Zone 17N (84 W to 78 W)

System Datum: Mean Sea Level
Depth Reference: GL @ 1265.00usft

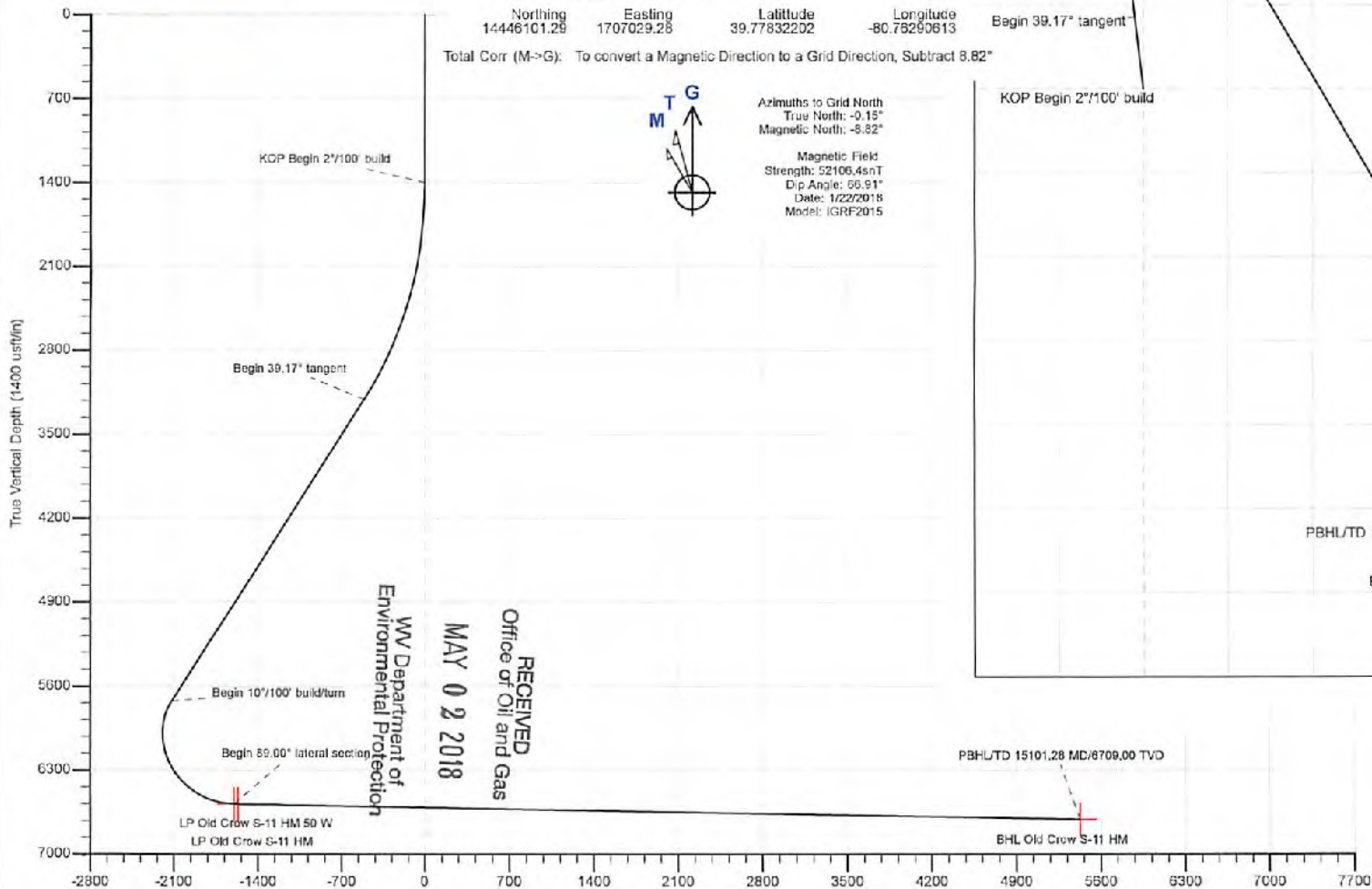
Northing: 14446101.28 Easting: 1707029.28 Latitude: 39.77632202 Longitude: -80.78290613

Total Corr. (M->G): To convert a Magnetic Direction to a Grid Direction, Subtract 8.82°



Azimuths to Grid North
True North: -0.15°
Magnetic North: -8.82°

Magnetic Field
Strength: 52106.45nT
Dip Angle: 69.91°
Date: 1/22/2018
Model: IGRF2015

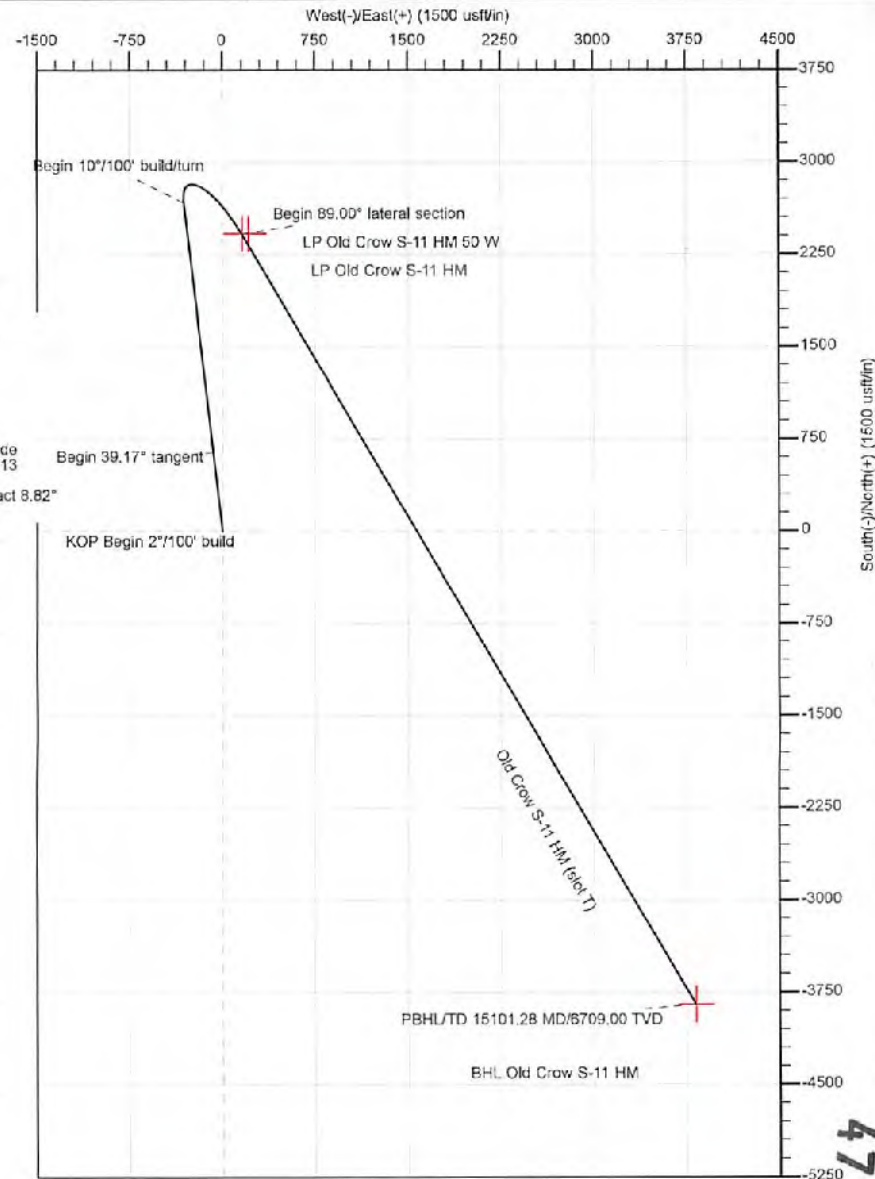


WV Department of
Environmental Protection

MAY 02 2018

RECEIVED
Office of Oil and Gas

Vertical Section at 135.19° (1400 usf/in)



470590204

WW-9
(4/16)

4705102042

API Number 47 - 051 - _____
Operator's Well No. Old Crow S-11HM

STATE OF WEST VIRGINIA
DEPARTMENT OF ENVIRONMENTAL PROTECTION
OFFICE OF OIL AND GAS

FLUIDS/ CUTTINGS DISPOSAL & RECLAMATION PLAN

Operator Name Tug Hill Operating, LLC OP Code 494510851

Watershed (HUC 10) Fish Creek Quadrangle Powhatan Point 7.5'

Do you anticipate using more than 5,000 bbls of water to complete the proposed well work? Yes No

Will a pit be used? Yes No

If so, please describe anticipated pit waste: AST Tanks with proper containment will be used for staging fresh water for frac and flow back water

Will a synthetic liner be used in the pit? Yes No If so, what ml.? AST Tanks will be used with proper contain

Proposed Disposal Method For Treated Pit Wastes:

- Land Application
- Underground Injection** (UIC Permit Number UIC 2459, UIC 965, UIC 359, UIC 2D0732540, UIC 2D0732523)
- Reuse (at API Number _____)
- Off Site Disposal (Supply form WW-9 for disposal location)
- Other (Explain _____)

RECEIVED
Office of Oil and Gas
MAY 02 2018

Will closed loop system be used? If so, describe: Yes - For Vertical and Horizontal Drilling

Drilling medium anticipated for this well (vertical and horizontal)? Air, freshwater, oil based, etc. Air for vertical / Oil for Horizontal

-If oil based, what type? Synthetic, petroleum, etc. Synthetic Oil Base

Additives to be used in drilling medium? Barite for weight

Drill cuttings disposal method? Leave in pit, landfill, removed offsite, etc. All drill cuttings to be disposed of in a Landfill

-If left in pit and plan to solidify what medium will be used? (cement, lime, sawdust) N/A

-Landfill or offsite name/permit number? Weizel County Sanitary Landfill (SWF-1021 / WVD108185) and Westmoreland Sanitary Landfill, LLC (SAN1405 / PA DEP ECF#1386425)

WV Department of
Environmental Protection

Permittee shall provide written notice to the Office of Oil and Gas of any load of drill cuttings or associated waste rejected at any West Virginia solid waste facility. The notice shall be provided within 24 hours of rejection and the permittee shall also disclose where it was properly disposed.

I certify that I understand and agree to the terms and conditions of the GENERAL WATER POLLUTION PERMIT issued on August 1, 2005, by the Office of Oil and Gas of the West Virginia Department of Environmental Protection. I understand that the provisions of the permit are enforceable by law. Violations of any term or condition of the general permit and/or other applicable law or regulation can lead to enforcement action.

I certify under penalty of law that I have personally examined and am familiar with the information submitted on this application form and all attachments thereto and that, based on my inquiry of those individuals immediately responsible for obtaining the information, I believe that the information is true, accurate, and complete. I am aware that there are significant penalties for submitting false information, including the possibility of fine or imprisonment.

Company Official Signature _____

Company Official (Typed Name) Sean Gasser

Company Official Title Engineer

Subscribed and sworn before me this 25th day of April, 2018

Kaitlin McCawley Kaitlin McCawley Notary Public
My commission expires 5/8/2021



Tug Hill Operating, LLC

Proposed Revegetation Treatment: Acres Disturbed 19.18 Prevegetation pH 6.0

Lime 3 Tons/acre or to correct to pH 6.5

Fertilizer type 10-20-20

Fertilizer amount 500 lbs/acre

Mulch 2.5 Tons/acre

Seed Mixtures

Temporary		Permanent	
Seed Type	lbs/acre	Seed Type	lbs/acre
Annual Ryegrass	40	Orchard Grass	12
Spring Oats	96	Ladino	3
		White Clover	2

Attach:

Maps(s) of road, location, pit and proposed area for land application (unless engineered plans including this info have been provided). If water from the pit will be land applied, include dimensions (L x W x D) of the pit, and dimensions (L x W), and area in acreage, of the land application area.

Photocopied section of involved 7.5' topographic sheet.

Plan Approved by: *Jim Wilson*

Comments: _____

Title: Oil and Gas Inspector Date: 4/25/18

Field Reviewed? Yes No

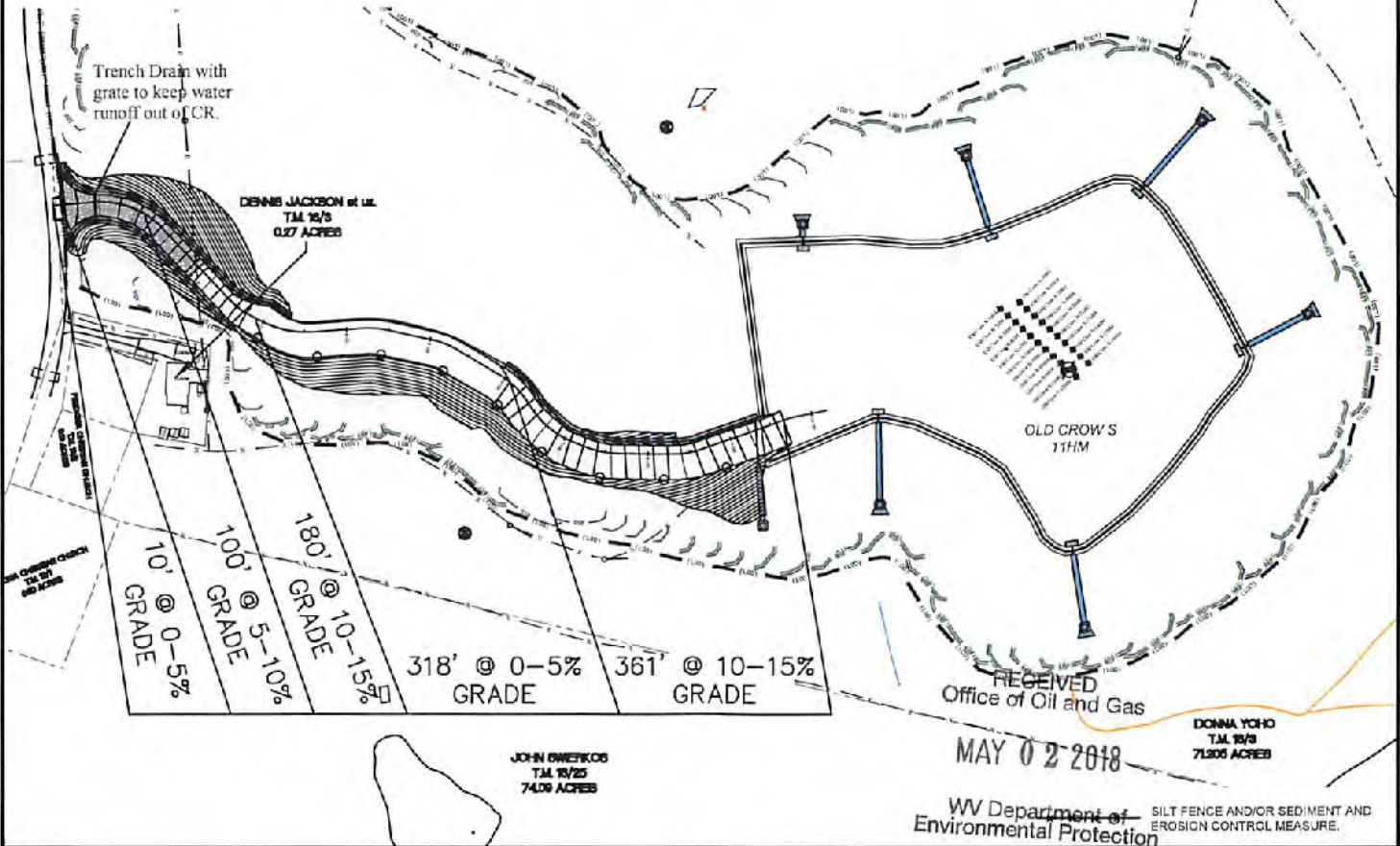
PROPOSED OLD CROW S - 11HM

NOTES:

1. - DENOTES INSTALL 18" PVC CULVERT AND APPLY APPROPRIATE SEDIMENT OUTLET CONTROL (RIP RAP SPLASH PAD)
2. DRAWING NOT TO SCALE
3. REFERENCE IS HEREBY MADE TO THE WV D.E.P. OFFICE OF OIL & GAS, "EROSION AND SEDIMENT CONTROL FIELD MANUAL" FOR REQUIREMENTS AND BMPs FOR AVERAGE FIELD CONDITIONS CONCERNING THE MAINTENANCE OF EXISTING ROADS AND THE CONSTRUCTION OF PROPOSED ROADS. FIELD CONDITIONS MAY REQUIRE VARIANCE FROM THESE GUIDELINES AND THE EARTHWORK CONTRACTOR IS RESPONSIBLE FOR NOTIFICATION TO THE INSPECTOR AND THE OPERATOR SHOULD THESE CONDITIONS OCCUR.
4. INSTALL CULVERTS AS SHOWN ON RECLAMATION PLAN OR AS FIELD CONDITIONS REQUIRE.
5. ENTRANCES ONTO PUBLIC ROADS SHALL BE CONSTRUCTED OR MAINTAINED IN ACCORDANCE WITH WV D.O.T. REGULATIONS. ADDITIONAL PERMITS MAY BE REQUIRED.
6. TEMPORARILY SEED AND MULCH ALL SLOPS UPON CONSTRUCTION OF LOCATION.
7. ALL CUT AND FILL SLOPES ARE 2H : 1V SLOPE.
8. ALL TREES 6-INCHES AND ABOVE ARE TO BE CUT AND STACKED. BRUSH SLASHINGS ARE TO BE UTILIZED DOWN SLOPE OF SITE AND STRUCTURES TO ACT AS A CONTROL BARRIER IF AVAILABLE.
9. SEE OLD CROW S SITE PLAN PREPARED BY KELLEY SURVEYING, FOR COMPLETE CONSTRUCTION & EROSION AND SEDIMENT CONTROL DETAILS.



DONNA YCHO
T.M. 16/3
71205 ACRES



WV Department of Environmental Protection

SLS
Land & Energy Development
Solutions from the ground up.
P.O. Box 150 • 412 Vanhorn Drive • Glenville, WV 26331 • (304) 452-5634
www.slsurveys.com

TOPO SECTION:		OPERATOR:	
POWHATAN POINT 7.5'		PREPARED FOR:	
COUNTY	DISTRICT	TUG HILL OPERATING, LLC	
MARSHALL	FRANKLIN	380 SOUTHPOINTE BLVD	
		SUITE 200	
		CANONSBURG, PA 15317	
DRAWN BY	JOB NO.	DATE	SCALE
K.G.M.	8769	04/17/18	NONE

TUG HILL
OPERATING

06/29/2018

4705 + 02042



Well Site Safety Plan
Tug Hill Operating, LLC

JK
4/25/18

Well Name: Old Crow S-11HM

Pad Location: Old Crow Pad

Marshall County, West Virginia

UTM (meters), NAD83, Zone 17:

Northing: 4,403,180.48

Easting: 520,303.56

April 2018

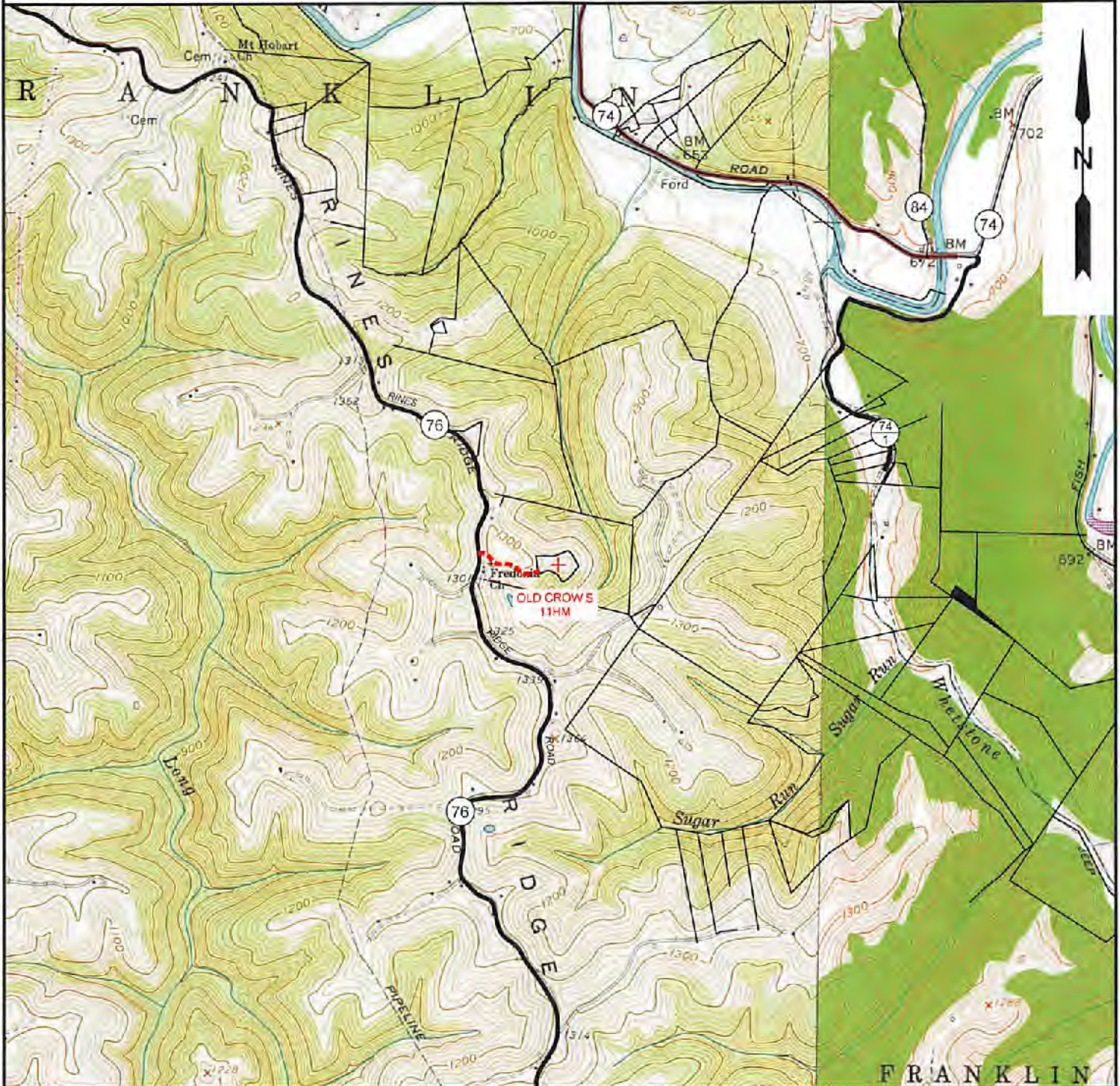
RECEIVED
Office of Oil and Gas

MAY 02 2018

WV Department of
Environmental Protection

06/29/2018

PROPOSED OLD CROW S - 11HM



NOTE: CLOSEST WATER PURVEYOR
GRANDVIEW - DOOLIN PUBLIC SERVICE DISTRICT
PROCTOR, WV

LAT: 39.7137712
LON: -80.8258327
LOCATED: S 37°39'00" W AT 29,404.13' FROM OLD CROW S - 11HM SURFACE LOCATION

SLS
Land & Energy Development
Solutions from the ground up.
P.O. Box 150 • 112 Vanhorn Drive • Glenville, WV 26031 • (304) 462-5834
www.slsurveys.com

TOPO SECTION:		OPERATOR:	
GLEN EASTON & POWHATAN POINT 7.5'		PREPARED FOR:	
COUNTY	DISTRICT	TUG HILL OPERATING, LLC	
MARSHALL	FRANKLIN	380 SOUTHPOINTE BLVD	
		SUITE 200	
		CANONSBURG, PA 15317	
DRAWN BY	JOB NO.	DATE	SCALE
K.G.M.	8796	04/17/18	1" = 2000'

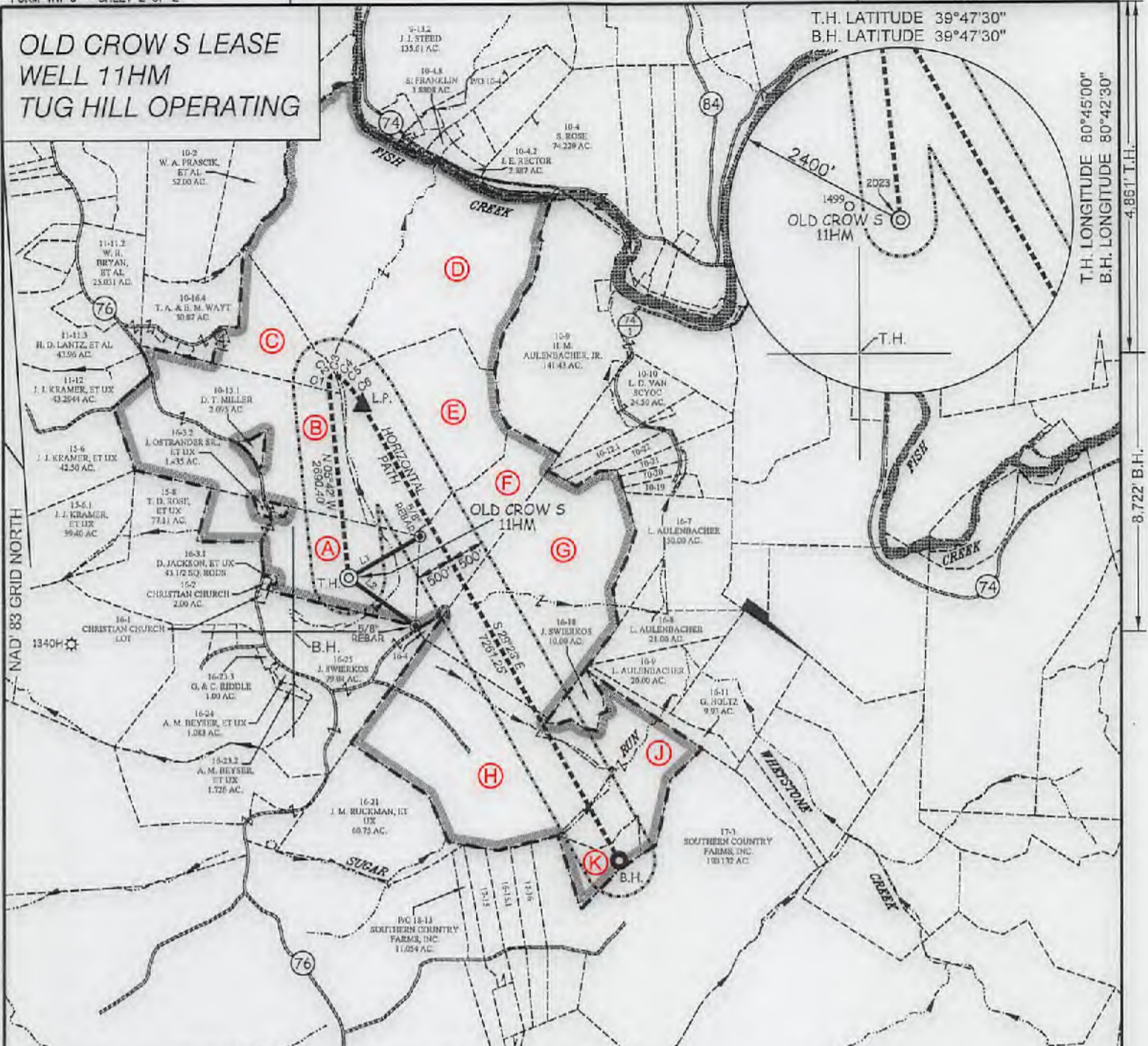
TUG HILL
OPERATING

06/29/2018

**OLD CROW S LEASE
WELL 11HM
TUG HILL OPERATING**

T.H. LATITUDE 39°47'30"
B.H. LATITUDE 39°47'30"

T.H. LONGITUDE 80°45'00"
B.H. LONGITUDE 80°42'30"



CURVE	ARC LENGTH	RADIUS	CHORD BEARING	CHORD LENGTH
C1	112.61'	229.05'	N 05°38' E	111.48'
C2	57.17'	57.80'	N 47°45' E	54.87'
C3	55.73'	106.09'	S 83°41' E	55.09'
C4	80.09'	319.07'	S 59°49' E	79.88'
C5	106.39'	750.12'	S 47°43' E	106.30'
C6	362.58'	1537.02'	S 35°39' E	361.74'

TAG	SURFACE OWNER	PARCEL	ACRES
A	DONNA VIVIAN YOHO (TOD) GARY LANCE YOHO	5-16-3	71.205
B	PAUL ANDREW & DEBRA A. RINE	5-10-15	120.805
C	TIMOTHY, SR., & LINDA MCGINNIS	5-10-16	30.87
D	HERBERT M. AULENBACHER, JR.	5-10-3	225.50
E	JOHN SWIERKOS	5-10-14	100.00
F	JOHN SWIERKOS	5-16-5	52.07
G	JOHN SWIERKOS	5-16-6	134.05
H	BETHANY A. REDO & ROBERT W. RAHM	5-16-19	129.16
J	CARA DAVIS & BRIAN TESLOVICH, ET AL	5-16-17	55.34
K	GLEN A. GUNTO	5-16-16	9.702

LINE	BEARING	DISTANCE
L1	N 59°40' E	1150.77'
L2	S 54°11' E	1146.29'

SLS
Land & Energy Development
Solutions from the ground up.
P.O. Box 150 • 12 Vanhorn Drive • Glenville, WV 26031 • (304) 492-5634
www.slsurveys.com

(S.P.C. NORTH ZONE) (UTM(M) ZONE 17 NORTH)
 NAD83 S.P.C (FT) N. 468,099.26 E. 1,613,570.41
 NAD83 GEO. LAT-(N) 39.778322 LONG-(W) 80.762906
 NAD83 UTM (M) N. 4,403,190.48 E. 520,303.56
LANDING POINT
 NAD83 S.P.C (FT) N. 470,512.5 E. 1,613,767.8
 NAD83 GEO. LAT-(N) 39.784954 LONG-(W) 80.762325
 NAD83 UTM (M) N. 4,403,916.7 E. 520,351.4
BOTTOM HOLE
 NAD83 S.P.C (FT) N. 464,185.5 E. 1,617,330.6
 NAD83 GEO. LAT-(N) 39.767723 LONG-(W) 80.749335
 NAD83 UTM (M) N. 4,402,007.3 E. 521,469.1



(+) DENOTES LOCATION OF WELL ON UNITED STATES TOPOGRAPHIC MAPS.

P.S. 677 *Gregory A. Smith*

LEGEND

LEASE LINE	
SURFACE LINE	
WELL LATERAL	
OFFSET LINE	
TIE LINE	
CREEK	
ROAD	
COUNTY ROUTE	
PROPOSED WELL	
EXISTING WELL	
PERMITTED WELL	
TAX MAP-PARCEL	00-00
SURFACE OWNER (SEE TABLE)	
LEASE # (SEE WW-6A1)	

SCALE 1" = 2000' FILE NO. 8796P11HMR.dwg
 DATE APRIL 17, 20 18
 REVISED APRIL 24, 20 18
 OPERATORS WELL NO. OLD CROW S-11HM
 API WELL NO. 47-051-02042 H64
 NO. STATE COUNTY PERMIT

STATE OF WEST VIRGINIA
 DIVISION OF ENVIRONMENTAL PROTECTION
 OFFICE OF OIL AND GAS

WELL OPERATOR TUG HILL OPERATING, LLC DESIGNATED AGENT DIANNA STAMPER
 ADDRESS 1320 SOUTH UNIVERSITY DRIVE, SUITE 500 ADDRESS 5400 D BIG TYLER ROAD
 FORT WORTH, TX 76107 CHARLESTON, WV 25313

COUNTY ME PERMIT

06/29/2018

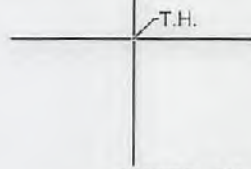
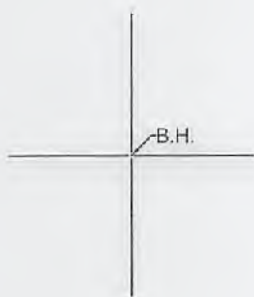
**OLD CROW S LEASE
WELL 11HM
TUG HILL OPERATING**

T.H. LATITUDE 39°47'30"
B.H. LATITUDE 39°47'30"

(S.P.C. NORTH ZONE) (UTM(M) ZONE 17 NORTH)
 NAD'83 S.P.C.(FT) N. 468,099.29 E. 1,613,570.41
 NAD'83 GEO. LAT-(N) 39.778322 LONG-(W) 80.762906
 NAD'83 UTM (M) N. 4,403,180.48 E. 520,303.56
LANDING POINT
 NAD'83 S.P.C.(FT) N. 470,512.5 E. 1,613,767.8
 NAD'83 GEO. LAT-(N) 39.784954 LONG-(W) 80.762325
 NAD'83 UTM (M) N. 4,403,918.7 E. 520,351.4
BOTTOM HOLE
 NAD'83 S.P.C.(FT) N. 464,185.5 E. 1,617,330.6
 NAD'83 GEO. LAT-(N) 39.767723 LONG-(W) 80.749335
 NAD'83 UTM (M) N. 4,402,007.3 E. 521,489.1

T.H. LONGITUDE 80°45'00"
B.H. LONGITUDE 80°42'30"

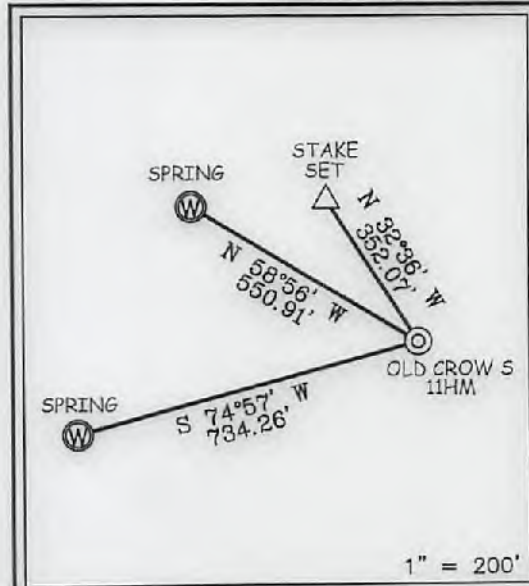
MAP/PARCEL	ADJOINING SURFACE OWNER LIST	ACRES
5-10-12.1	JOHN PAUL SMITH, JR., ET AL	8.86
5-10-19	BRADLEY L. & CONNIE L. HUBBARD	3.209
5-10-20	LOUIS AULENBAUCHER	3.554
5-10-21	LOUIS AULENBAUCHER	3.677
5-10-22	LOUIS AULENBAUCHER	6.461
5-16-4	JOHN SWIERKOS	133 SQ. RODS
5-16-15.1	GLEN GUNTO	10.170
5-17-15	GLEN GUNTO	10.220
5-17-16	GLEN GUNTO	9.702



NOTES ON SURVEY

- NO WATER WELLS WERE FOUND WITHIN 250' OF PROPOSED GAS WELL. NO AGRICULTURAL BUILDINGS OR 2500 SQ. FT. OR DWELLINGS WERE FOUND WITHIN 625' OF THE CENTER OF PROPOSED WELL PAD.
- WELL SPOT CIRCLE & TOPO MARK SCALE IS 1"=2000'

REFERENCES



1" = 200'

SLS
Land & Energy Development
Solutions from the ground up.
P.O. Box 150 • 12 Vanhorn Drive • Glenville, WV 26351 • (304) 462-5624
www.slsurvey.com

I THE UNDERSIGNED, HEREBY CERTIFY THAT THIS PLAT IS CORRECT TO THE BEST OF MY KNOWLEDGE AND BELIEF AND SHOWS ALL THE INFORMATION REQUIRED BY LAW AND THE REGULATIONS ISSUED AND PRESCRIBED BY THE DIVISION OF ENVIRONMENTAL PROTECTION.

P.S. 677 *Gregory A. Smith*



(+) DENOTES LOCATION OF WELL ON UNITED STATES TOPOGRAPHIC MAPS.
 DATE APRIL 17, 20 18
 REVISED APRIL 24, 20 18
 OPERATORS WELL NO. OLD CROW S-11HM
 API WELL NO. 47-051-02042 *HA*
 STATE COUNTY PERMIT

MINIMUM DEGREE OF ACCURACY 1/2500 FILE NO. 8796P11HMR.dwg
 HORIZONTAL & VERTICAL CONTROL DETERMINED BY DGPS (SURVEY GRADE TIE TO CORS NETWORK) SCALE 1" = 2000'

STATE OF WEST VIRGINIA
 DIVISION OF ENVIRONMENTAL PROTECTION
 OFFICE OF OIL AND GAS

WELL TYPE: OIL GAS LIQUID INJECTION WASTE DISPOSAL IF "GAS" PRODUCTION STORAGE DEEP SHALLOW

LOCATION: ELEVATION GROUND = 1,285.50' PROPOSED = 1,264.99' WATERSHED TRIBUTARY OF FISH CREEK (HUC-10)
 DISTRICT FRANKLIN COUNTY MARSHALL QUADRANGLE POWHATAN POINT 7.5'

SURFACE OWNER DONNA VIVIAN YOHO (TOD) GARY LANCE YOHO ACREAGE 71.205±
 ROYALTY OWNER DONNA VIVIAN YOHO, ET AL ACREAGE 71.205±
 PROPOSED WORK: LEASE NO. SEE WW-6A1

DRILL CONVERT DRILL DEEPER REDRILL FRACTURE OR STIMULATE PLUG OFF OLD FORMATION PERFORATE NEW FORMATION PLUG AND ABANDON CLEAN OUT AND REPLUG OTHER

PHYSICAL CHANGE IN WELL (SPECIFY) _____ TARGET FORMATION MARCELLUS
 ESTIMATED DEPTH TVD: 6,893' / TMD: 15,101'

WELL OPERATOR TUG HILL OPERATING, LLC ADDRESS 1320 SOUTH UNIVERSITY DRIVE, SUITE 500 FORT WORTH, TX 76107
 DESIGNATED AGENT DIANNA STAMPER CT CORPORATION SYSTEM ADDRESS 5400 D BIG TYLER ROAD CHARLESTON, WV 25313

COUNTY NAME PERMIT

06/29/2018

**INFORMATION SUPPLIED UNDER WEST VIRGINIA CODE
Chapter 22, Article 6A, Section 5(a)(5)
IN LIEU OF FILING LEASE(S) AND OTHER CONTINUING CONTRACT(S)**

Under the oath required to make the verification on page 1 of this Notice and Application, I depose and say that I am the person who signed the Notice and Application for the Applicant, and that –

- (1) the tract of land is the same tract described in this Application, partly or wholly depicted in the accompanying plat, and described in the Construction and Reclamation Plan;
- (2) the parties and recordation data (if recorded) for lease(s) or other continuing contract(s) by which the Applicant claims the right to extract, produce or market the oil or gas are as follows:

Lease Name or Number	Grantor, Lessor, etc.	Grantee, Lessee, etc.	Royalty	Book/Page
----------------------	-----------------------	-----------------------	---------	-----------

*See attached pages

**Acknowledgement of Possible Permitting/Approval
In Addition to the Office of Oil and Gas**

The permit applicant for the proposed well work addressed in this application hereby acknowledges the possibility of the need for permits and/or approvals from local, state, or federal entities in addition to the DEP, Office of Oil and Gas, including but not limited to the following:

- WV Division of Water and Waste Management
- WV Division of Natural Resources WV Division of Highways
- U.S. Army Corps of Engineers
- U.S. Fish and Wildlife Service
- County Floodplain Coordinator

The applicant further acknowledges that any Office of Oil and Gas permit in no way overrides, replaces, or nullifies the need for other permits/approvals that may be necessary and further affirms that all needed permits/approvals should be acquired from the appropriate authority before the affected activity is initiated.

Well Operator: Tug Hill Operating, LLC
 By: Amy L. Miller *Amy Miller*
 Its: Permitting Specialist - Appalachia Region

47-051-02042

WW-6A1 Supplement

Operator's Well No. Old Crow S - 11HM

Lease ID	Tag	Parcel	Grantor, Lessor, etc.	Grantee, Lessee, etc.	Royalty	Deed Book/Page		Assignment	Assignment	Assignment	Assignment	Assignment
10*19340	A	5-16-3	DONNA VIVIAN YOHO	GASTAR EXPLORATION USA INC	1/8+	665	407	Gastar Exploration USA, Inc. to Atinum Marcellus I LLC: 23/353	Gastar & Atinum to AB Resources LLC: 23/617	AB Resources to Chief Exploration et al: 24/319	Chief Exploration et al to Chevron: 25/1 & 25/105	Chevron to Tug Hill: 40/57
10*19017	B	5-10-15	PAUL A RINE AND DEBRA A RINE	CHEVRON USA INC	1/8+	796	24	N/A	N/A	N/A	N/A	Chevron to Tug Hill: 40/127
10*19126	C	5-10-16	KEVIN R. CORLEY AND ANITA L. CORLEY, HUSBAND AND WIFE	CHEVRON USA INC	1/8+	859	44	N/A	N/A	N/A	N/A	Chevron to Tug Hill: 40/127
10*19673	D	5-10-3	CHESTNUT HOLDINGS INC	TH EXPLORATION LLC	1/8+	949	313	N/A	N/A	N/A	N/A	N/A
10*19673	E	5-10-14	CHESTNUT HOLDINGS INC	TH EXPLORATION LLC	1/8+	949	313	N/A	N/A	N/A	N/A	N/A
10*19673	F	5-16-5	CHESTNUT HOLDINGS INC	TH EXPLORATION LLC	1/8+	949	313	N/A	N/A	N/A	N/A	N/A
10*21468	G	5-16-6	JOHN A SWIERKOS	TH EXPLORATION LLC	1/8+	953	317	N/A	N/A	N/A	N/A	N/A
10*18280	H	5-16-19	DEBRA L RICHEY AND JAMES F RICHEY SR	TH EXPLORATION LLC	1/8+	929	108	N/A	N/A	N/A	N/A	N/A
10*19129	H	5-16-19	VERLA FLORENCE SHUTLER	CHEVRON USA INC	1/8+	761	366	N/A	N/A	N/A	N/A	Chevron to Tug Hill: 40/127
10*19130	H	5-16-19	FRANCES O HALL	CHEVRON USA INC	1/8+	763	641	N/A	N/A	N/A	N/A	Chevron to Tug Hill: 40/127
10*19152	H	5-16-19	BETTY J PARRIOTT	CHEVRON USA INC	1/8+	772	192	N/A	N/A	N/A	N/A	Chevron to Tug Hill: 40/127
10*19211	H	5-16-19	PATRICIA F PARRIOTT	CHEVRON USA INC	1/8+	784	1	N/A	N/A	N/A	N/A	Chevron to Tug Hill: 40/127
10*19213	H	5-16-19	KIMBERLY LAKE	CHEVRON USA INC	1/8+	784	280	N/A	N/A	N/A	N/A	Chevron to Tug Hill: 40/127
10*22533	H	5-16-19	HARRY LEROY PARRIOTT & NANCY S PARRIOTT	NOBLE ENERGY INC	1/8+	829	153	N/A	N/A	N/A	Noble to HG Energy II: 38/297	HG Energy to Tug Hill: 41/398
10*22534	H	5-16-19	DEBORAH D MERCER & CALVIN P MERCER	NOBLE ENERGY INC	1/8+	828	639	N/A	N/A	N/A	Noble to HG Energy II: 38/297	HG Energy to Tug Hill: 41/398
10*22535	H	5-16-19	TRUDY B SAMPSON & DANNY SAMPSON	NOBLE ENERGY INC	1/8+	828	637	N/A	N/A	N/A	Noble to HG Energy II: 38/297	HG Energy to Tug Hill: 41/398
10*22537	H	5-16-19	BRIAN EDWARD LEMASTERS & BEVERLY J LEMASTERS	NOBLE ENERGY INC	1/8+	831	44	N/A	N/A	N/A	Noble to HG Energy II: 38/297	HG Energy to Tug Hill: 41/398
10*22536	H	5-16-19	TIMOTHY SCOTT LEMASTERS & AMY C LEMASTERS	NOBLE ENERGY INC	1/8+	829	630	N/A	N/A	N/A	Noble to HG Energy II: 38/297	HG Energy to Tug Hill: 41/398
10*22538	H	5-16-19	MARY L. PARRIOTT	NOBLE ENERGY INC	1/8+	836	455	N/A	N/A	N/A	Noble to HG Energy II: 38/297	HG Energy to Tug Hill: 41/398
10*21017	H	5-16-19	CATHERINE R KLUG PAUL FOX - POWER OF ATTORNEY	TH EXPLORATION LLC	1/8+	938	299	N/A	N/A	N/A	N/A	N/A
10*21917	H	5-16-19	BETHANY A & ROBERT W RAHM	FOSSIL CREEK OHIO, LLC	1/8+	827	142	N/A	N/A	Fossil Creek to Gulfport: 34/398	Gulfport to APP: 36/588	APP to Tug Hill: 41/224
10*18126	I	5-16-17	BARBARA ANN ADKINS JOHNSON	TH EXPLORATION LLC	1/8+	929	556	N/A	N/A	N/A	N/A	N/A
10*18689	I	5-16-17	THE ESTATE OF ROY JOSEPH LEACH	TH EXPLORATION LLC	1/8+	936	141	N/A	N/A	N/A	N/A	N/A
10*19057	I	5-16-17	JACK MICHAEL FOREMAN	CHEVRON USA INC	1/8+	817	640	N/A	N/A	N/A	N/A	Chevron to Tug Hill: 40/127

WW-6A1 Supplement

47-051-02042
Operator's Well No. Old Crow S - 11HM

Lease ID	Tag	Parcel	Grantor, Lessor, etc.	Grantee, Lessee, etc.	Royalty	Deed Book/Page		Assignment	Assignment	Assignment	Assignment	Assignment
10*19063	I	5-16-17	JULIE SPRINGWATER	CHEVRON USA INC	1/8+	818	120	N/A	N/A	N/A	N/A	Chevron to Tug Hill: 40/127
10*19121	I	5-16-17	JOE PAUL WELLMAN MARGARET ANN BONNETT ET AL	CHEVRON USA INC	1/8+	773	518	N/A	N/A	N/A	N/A	Chevron to Tug Hill: 40/127
10*19132	I	5-16-17	KLOVA ANN MORRIS	CHEVRON USA INC	1/8+	764	28	N/A	N/A	N/A	N/A	Chevron to Tug Hill: 40/127
10*19134	I	5-16-17	REVA JUNE ICARD	CHEVRON USA INC	1/8+	761	371	N/A	N/A	N/A	N/A	Chevron to Tug Hill: 40/127
10*19136	I	5-16-17	WILLIAM L LITMAN	CHEVRON USA INC	1/8+	772	90	N/A	N/A	N/A	N/A	Chevron to Tug Hill: 40/127
10*19138	I	5-16-17	AARON DEAN LITMAN	CHEVRON USA INC	1/8+	769	52	N/A	N/A	N/A	N/A	Chevron to Tug Hill: 40/127
10*19142	I	5-16-17	GLEN Y MILLER	CHEVRON USA INC	1/8+	772	518	N/A	N/A	N/A	N/A	Chevron to Tug Hill: 40/127
10*19165	I	5-16-17	VICKI LYNN WOOD	CHEVRON USA INC	1/8+	775	73	N/A	N/A	N/A	N/A	Chevron to Tug Hill: 40/127
10*19207	I	5-16-17	MARY VOLTZ	CHEVRON USA INC	1/8+	782	296	N/A	N/A	N/A	N/A	Chevron to Tug Hill: 40/127
10*19642	I	5-16-17	NOEL A PARKS	TH EXPLORATION LLC	1/8+	944	92	N/A	N/A	N/A	N/A	N/A
10*21939	I	5-16-17	ULA F NELSON	TH EXPLORATION LLC	1/8+	960	96	N/A	N/A	N/A	N/A	N/A
10*21952	J	5-16-16	VICTORIA AND STEPHEN PAKROVSKY	TH EXPLORATION LLC	1/8+	959	478	N/A	N/A	N/A	N/A	N/A
10*21953	J	5-16-16	LORNA MARIE LEW	TH EXPLORATION LLC	1/8+	959	480	N/A	N/A	N/A	N/A	N/A
10*21954	J	5-16-16	CHARLES BLUE & ALLA RABINOVICH	TH EXPLORATION LLC	1/8+	959	482	N/A	N/A	N/A	N/A	N/A
10*21955	J	5-16-16	DWG OIL & GAS ACQUISITIONS LLC	TH EXPLORATION LLC	1/8+	959	484	N/A	N/A	N/A	N/A	N/A
10*22132	J	5-16-16	WILLIAM H AND RUTH N WILD	TH EXPLORATION LLC	1/8+	959	486	N/A	N/A	N/A	N/A	N/A
10*22133	J	5-16-16	LAURENCE M II AND PENNY EVANS	TH EXPLORATION LLC	1/8+	961	439	N/A	N/A	N/A	N/A	N/A
10*22267	J	5-16-16	MARJORIE B AND ROBERT C KIDD	TH EXPLORATION LLC	1/8+	959	488	N/A	N/A	N/A	N/A	N/A
10*22270	J	5-16-16	ARTHUR ALVIN ANDERSON	TH EXPLORATION LLC	1/8+	961	437	N/A	N/A	N/A	N/A	N/A
10*22433	J	5-16-16	TERESA RANDOLPH	TH EXPLORATION LLC	1/8+	964	218	N/A	N/A	N/A	N/A	N/A

AFFIDAVIT

COPY

4705702042

STATE OF TEXAS §
§ SS
COUNTY OF TARRANT §

On this 18th day of October, 2016, before me, the undersigned authority, personally appeared David D. Kalish ("Affiant") who being first duly sworn under oath, deposes and saith:

- 1. TH Exploration, LLC, TH Exploration II, LLC and TH Exploration III, LLC are wholly owned subsidiaries of THQ Appalachia I, LLC.
2. Tug Hill Operating, LLC provides oil and gas operations services to THQ Appalachia I, LLC under an Operating Services Agreement dated July 23, 2014.
3. David D. Kalish, the Affiant, is the Vice President of Tug Hill Operating, LLC, THQ Appalachia I, LLC, TH Exploration, LLC, TH Exploration II, LLC and TH Exploration III, LLC, and;
3. Tug Hill Operating, LLC is authorized to operate and maintain the assets owned by THQ Appalachia I, LLC, including, as referenced above, TH Exploration, LLC, TH Exploration II, LLC, and TH Exploration III, LLC, including oil and gas leases, wells, pipelines, surface facilities, and other all other assets that support the business of THQ Appalachia I, LLC, and;
4. Specifically, Tug Hill Operating, LLC is authorized to submit and obtain well work permits and carry out all activities pursuant to such work permits for assets owned by TH Exploration, LLC, TH Exploration II, Exploration III, LLC.

RECEIVED
Office of Oil and Gas
MAY 02 2018
WV Department of Environmental Protection

FURTHER, AFFIANT SAITH NOT.

IN WITNESS WHEREOF, we have hereunto set our hands and seals this 18th day of October, 2016.

David D. Kalish
Affiant: David D. Kalish

JURAT

Jan Pest
MARSHALL County 03:44:28 PM
Instrument No 1416299
Date Recorded 10/19/2016
Document Type HIS
Pages Recorded 1
Book-Page 28-62
Recording Fee \$5.00
Additional \$6.00

STATE OF TEXAS §
§ SS
COUNTY OF TARRANT §


Sworn and subscribed to (or affirmed) before me on this, the 18th day of October, 2016, by David D. Kalish

IN WITNESS WHEREOF, I hereunto set my hand and official seal.

My Commission Expires: 10-05-2020

Signature/Notary Public: Robin Bock

Name/Notary Public (Print): Robin Bock



06/29/2018

BOOK 0040 PAGE 0057
4705 * 02040

STATE OF WEST VIRGINIA §
§
COUNTY OF MARSHALL §

ASSIGNMENT AND BILL OF SALE

This ASSIGNMENT AND BILL OF SALE (this "Assignment") dated as of August 1, 2017 (the "Signing Date"), but effective from and after 7:00 a.m., Eastern Standard Time on August 2, 2017 being the day immediately following the Signing Date (the "Effective Date"), is made by Chevron U.S.A. Inc., a Pennsylvania corporation, with an address at 700 Cherrington Parkway, Coraopolis, PA 15108 ("Chevron" or "Assignor") to TH Exploration II, LLC and TH Exploration, LLC, Texas limited liability companies, with an address at 1320 S. University Drive, Suite 500, Fort Worth, TX 76107 (collectively "Assignee") and is accepted by Assignee upon the following terms and conditions.

RECITALS

- A. Assignor desires to sell, convey, transfer, assign and deliver to Assignee Assignor's Bryan 1H well and certain related assets, including certain leasehold interests, located in Marshall County, West Virginia.
- B. Through an Acreage Trade Agreement to be executed contemporaneously with this Assignment, Assignor desires to transfer, convey and assign to Assignee certain of Assignor's oil and gas leasehold interests located in Marshall County, West Virginia in exchange for the transfer, conveyance and assignment to Assignor by Assignee certain of Assignee's oil and gas leasehold interests located in Marshall County, West Virginia and Greene County, West Virginia.
- C. In consideration of the mutual promises set out in this Assignment, including execution of the Acreage Trade Agreement, and other good and valuable consideration, the receipt and sufficiency of which is hereby acknowledged, the Parties agree to be bound by the terms of this Assignment.

1. DEFINITIONS

1.1 **Definitions.** As used in this Assignment, these words and expressions have the following meanings:

"Acreage Trade Agreement" means that certain Acreage Trade Agreement by and between Chevron U.S.A. Inc. and TH Exploration, LLC with an Effective Date of August 1, 2017 to be contemporaneously executed with this Assignment.

"Act" has the meaning given to such term in Section 9.1(C).

"Affiliate" means any legal entity which controls, is controlled by, or is under common control with, another legal entity. An entity is deemed to "control" another if it owns directly or indirectly at least fifty percent of either of the following: (A) the shares entitled to vote at a general election of directors of such other entity or (B) the voting interest in such other entity if such entity does not have either shares or directors.

"Applicable Law(s)" means all laws, principles of common law, regulations, statutes, codes, rules, orders, ordinances, permits, enforceable policies, licenses, certifications, decrees, constitutions, standards or other requirements with similar effect of any Government Entity and any binding interpretations of the foregoing.

"Assets" has the meaning given to such term in Section 2.1 of this Assignment.

"Assigned Hydrocarbons" means all Hydrocarbons produced and severed from, or allocable, after severance, to the Leases, Units, and Wells on and after the Effective Date.

RECEIVED
Office of Oil and Gas
MAY 02 2018
WV Department of
Environmental Protection

MICHAEL MORAN
BRIGHTON RESOURCES
5851 ELLSWORTH AVENUE, #1
PITTSBURGH PA 15232-1707

BOOK 0040 PAGE 0127

4705 * 02042

STATE OF WEST VIRGINIA §
 §
COUNTY OF MARSHALL §

Marshall County
Jan Pest, Clerk
Instrument 1428356
08/16/2017 @ 12:08:49 PM
ASSIGNMENTS
Book 40 @ Page 127
Pages Recorded 25
Recording Cost \$ 33.00

ASSIGNMENT AND CONVEYANCE

THIS ASSIGNMENT AND CONVEYANCE (the "Assignment") is made and entered into this 1 day of August, 2017 (the "Effective Date"), by and between CHEVRON U.S.A. INC. (hereinafter "Assignor") and TH EXPLORATION, LLC (hereinafter "Assignee") pursuant to the terms of that certain Acreage Trade Agreement between the Assignor and the Assignee dated the 1st day of August, 2017 (the "Acreage Trade Agreement"). Capitalized terms used but not defined herein and defined in the Acreage Trade Agreement shall have the meanings given to such terms in the Acreage Trade Agreement.

WITNESSETH:

WHEREAS, Assignor desires to assign, set over, and transfer to Assignee all of Assignor's right, title, and interest in and to those certain Oil and Gas Leases situated in Marshall County, West Virginia, as described in Exhibit "A", attached hereto and made a part hereof (hereinafter the "Leases"), less and except certain overriding royalty interests and exclusions; and

WHEREAS, Assignor desires to assign, set over, and transfer to Assignee all of Assignor's right, title, and interest in and to the Leases as described below, subject to certain overriding royalty interests and less and except certain exclusions.

NOW, THEREFORE, for good and valuable consideration, the receipt and sufficiency of which are hereby acknowledged, and subject to the limited warranties, restrictions and conditions hereinafter mentioned, the parties hereto, intending to be legally bound, do covenant and agree as follows:

1. Assignment. Assignor does hereby grant, bargain, sell, convey, deliver, assign, set over and transfer, as of the Effective Date, to Assignee, its respective successors and assigns, forever, all of Assignor's right, title and interest in and to the Leases, and the lands covered thereby, together with all rights incident thereto and appurtenances thereon, except that Assignor excepts and reserves from this Assignment the following:

A. The Chevron ORRI previously conveyed to Assignor and as described in that certain Memorandum of Assignment of Oil and Gas Lease Interests dated November 6, 2012 by and between Cornell Holdings Incorporated and Chevron U.S.A. Inc., which is recorded at Book 0028, Page 0239 in the Office of the County Clerk of Marshall County, West Virginia, and

B. As to each of the Leases and all oil, gas, and associated hydrocarbons produced, saved and sold thereunder, an overriding royalty interest equal to the difference between 82% and the

RECEIVED
Office of Oil and Gas
MAY 02 2018
WV Department of
Environmental Protection

06/29/2018

HG ENERGY LLC
JEANNE
5260 DUPONT RD
PARKERSBURG WV 26101

4705-0204-

STATE OF WEST VIRGINIA §
§
COUNTY OF MARSHALL §

ASSIGNMENT AND CONVEYANCE

THIS ASSIGNMENT AND CONVEYANCE (the "Assignment") is made and entered into this 29th day of March, 2018 (the "Effective Date"), by and between HG ENERGY II APPALACHIA, LLC, (hereinafter "Assignor") and TH EXPLORATION, LLC (hereinafter "Assignee") pursuant to the terms of that certain Exchange Agreement between the Assignor and the Assignee dated November 1st, 2017 (the "Exchange Agreement"). Capitalized terms used but not defined herein and defined in the Exchange Agreement shall have the meanings given to such terms in the Exchange Agreement.

WITNESSETH:

WHEREAS, Assignor desires to assign, set over, and transfer to Assignee all of Assignor's right, title, and interest in and to those certain Oil and Gas Leases situated in Marshall County, West Virginia, as described in Exhibit "A", attached hereto and made a part hereof (hereinafter the "Leases"); and

WHEREAS, Assignor desires to assign, set over, and transfer to Assignee all of Assignor's right, title, and interest in and to the Leases as described below.

NOW, THEREFORE, for good and valuable consideration, the receipt and sufficiency of which are hereby acknowledged, and subject to the limited warranties, restrictions and conditions hereinafter mentioned, the parties hereto, intending to be legally bound, do covenant and agree as follows:

1. Assignment. Assignor does hereby grant, bargain, sell, convey, deliver, assign, set over and transfer, as of the Effective Date, to Assignee, its respective successors and assigns, forever, all of Assignor's right, title and interest in and to the Leases, and the lands covered thereby, together with all rights incident thereto and appurtenances thereon.

TO HAVE AND TO HOLD such right, title and interest in and to the Leases unto Assignee or its designee, and their respective successors and assigns, forever, in accordance with the provisions of this Assignment.

2. Special Warranty. Assignor represents and warrants that Assignor has not conveyed or otherwise encumbered (other than Permitted Encumbrances) its interest in the Leases since the time that Assignor obtained its interests in the Leases. Assignor does

RECEIVED
Office of Oil and Gas
MAY 02 2018
WV Department of
Environmental Protection

4705702042

STATE OF WEST VIRGINIA §
 §
COUNTY OF MARSHALL §

Marshall County
Jan Pest, Clerk
Instrument 1436500
02/14/2018 @ 01:32:11 PM
ASSIGNMENTS
Book 41 @ Page 224
Pages Recorded 7
Recording Cost \$ 13.00

ASSIGNMENT AND CONVEYANCE

THIS ASSIGNMENT AND CONVEYANCE (the "Assignment") is made and entered into this 5th day of February, 2018, and made effective December 12, 2017 (the "Effective Date"), by and between AMERICAN PETROLEUM PARTNERS OPERATING, LLC, (hereinafter "Assignor") and TH EXPLORATION, LLC (hereinafter "Assignee") pursuant to the terms of that certain Acreage Trade Agreement between the Assignor and the Assignee dated December 12, 2017 (the "Acreage Trade Agreement"). Capitalized terms used but not defined herein and defined in the Acreage Trade Agreement shall have the meanings given to such terms in the Acreage Trade Agreement.

WITNESSETH:

WHEREAS, Assignor desires to assign, set over, and transfer to Assignee all of Assignor's right, title, and interest in and to those certain Oil and Gas Leases situated in Marshall County, West Virginia, as described in Exhibit "A", attached hereto and made a part hereof (hereinafter the "Leases"); and

WHEREAS, Assignor desires to assign, set over, and transfer to Assignee all of Assignor's right, title, and interest in and to the Leases as described below.

NOW, THEREFORE, for good and valuable consideration, the receipt and sufficiency of which are hereby acknowledged, and subject to the limited warranties, restrictions and conditions hereinafter mentioned, the parties hereto, intending to be legally bound, do covenant and agree as follows:

1. Assignment. Assignor does hereby grant, bargain, sell, convey, deliver, assign, set over and transfer, as of the Effective Date, to Assignee, its respective successors and assigns, forever, all of Assignor's right, title and interest in and to the Leases, and the lands covered thereby, together with all rights incident thereto and appurtenances thereon.

TO HAVE AND TO HOLD such right, title and interest in and to the Leases unto Assignee or its designee, and their respective successors and assigns, forever, in accordance with the provisions of this Assignment.

2. Special Warranty. Assignor represents and warrants that Assignor has not conveyed or otherwise encumbered (other than Permitted Encumbrances) its interest in the

RECEIVED
Office of Oil and Gas

MAY 02 2018

WV Department of
Environmental Protection



TUG HILL

4705702042

April 30, 2018

WV Department of Environmental Protection
Office of Oil & Gas
601 57th Street, SE
Charleston, WV 25304
Attention: Laura Adkins

RE: Old Crow S-11HM

Subject: Road Crossing Letter

Dear Laura:

Tug Hill Operating, LLC will not be drilling, extracting or producing any minerals under any WV County or State Routes in the area reflected on the Old Crow S-11HM well plat.

If your office has any questions or concerns regarding the contents of this letter, please do not hesitate to contact me directly at 304-376-0111, or by email at amiller@tug-hillop.com.

Sincerely,

Amy L. Miller
Permitting Specialist – Appalachia Region

RECEIVED
Office of Oil and Gas

MAY 02 2018

WV Department of
Environmental Protection

WW-PN
(11-18-2015)

**Horizontal Natural Gas Well Work Permit
Application Notice By Publication**

4705702042

Notice is hereby given:

Pursuant to West Virginia Code 22-6A-10(e) prior to filing an application for a permit for a horizontal well the applicant shall publish in the county in which the well is located or is proposed to be located a Class II legal advertisement.

Paper: Moundsville Daily Echo

Public Notice Date: 3/19/2018; 3/26/2018

The following applicant intends to apply for a horizontal natural well work permit which disturbs three acres or more of surface excluding pipelines, gathering lines and roads or utilizes more than two hundred ten thousand gallons of water in any thirty day period.

Applicant: Tug Hill Operating, LLC **Well Number:** Old Crow S-11HM

Address: 380 Southpointe Boulevard, Plaza II, Suite 200
Canonsburg, PA 15317

Business Conducted: Natural gas production.

Location –

State: West Virginia County: Marshall
District: Franklin Quadrangle: Powhatan Point 7.5'
UTM Coordinate NAD83 Northing: 4,403,180.48
UTM coordinate NAD83 Easting: 520,303.56
Watershed: Fish Creek (HUC-10)

Coordinate Conversion:

To convert the coordinates above into longitude and latitude, visit: http://tagis.dep.wv.gov/convert/llutm_conus.php

Electronic notification:

To receive an email when applications have been received or issued by the Office of Oil and Gas, visit <http://www.dep.wv.gov/insidedep/Pages/DEPMailingLists.aspx> to sign up.

Reviewing Applications:

Copies of the proposed permit application may be reviewed at the WV Department of Environmental Protection headquarters, located at 601 57th Street, SE Charleston, WV 25304 (304-926-0450). Full copies or scans of the proposed permit application will cost \$15, whether mailed or obtained at DEP headquarters. Copies may be requested by calling the office or by sending an email to DEP.comments@wv.gov.

RECEIVED
Office of Oil and Gas
MAY 02 2018

Submitting Comments:

Comments may be submitted online at <https://apps.dep.wv.gov/oog/comments/comments.cfm>, or by letter to Permit Review, Office of Oil and Gas, 601 57th Street, SE Charleston, WV 25304. Please reference the county, well number, and operator when using this option.

WV Department of
Environmental Protection

Regardless of format for comment submissions, they must be received no later than thirty days after the permit application is received by the Office of Oil and Gas.

For information related to horizontal drilling visit: www.dep.wv.gov/oil-and-gas/pages/default.aspx

06/29/2018



(304) 845-2660
P.O. BOX 369
MOUNDSVILLE
WEST VIRGINIA
26041

4705702042

AFFIDAVIT OF PUBLICATION

STATE OF WEST VIRGINIA,
COUNTY OF MARSHALL, to wit

I, Melanie S. Murdock being first duly sworn upon my oath, do depose and say:
• that I am Legal Advertising Manager of the MOUNDSVILLE DAILY ECHO, a Republican newspaper;
• that I have been duly authorized to execute this affidavit;
• that such newspaper has been published for over 119 years, is regularly published afternoons daily except Saturdays and Sundays, for at least fifty weeks during the calendar year, in the municipality of Moundsville, Marshall County, West Virginia
• that such newspaper is a newspaper of "general circulation" as defined in Art. 3, Chap. 59 of the Code of West Virginia 1931 as amended, within Moundsville and Marshall County;
• that such newspaper averages in length four or more pages, exclusive of any cover, per issue;
• that such newspaper is circulated to the general public at a definite price or consideration;
• that such newspaper is a newspaper to which the general public resorts for passing events of a political, religious, commercial and social nature and for current happenings, announcements, miscellaneous reading matters, advertisements and other notices;
• and that the annexed notice described as follows:

Legal Advertisement

PARTY(ies)

Gas Well Permit / Old Crow S-11HM

NATURE (and agency if heard before one)

CERTIF-BILL TO

Tug Hill Operating, LLC
Amy Miller
380 Southpointe Blvd.
Plaza II, Suite 200
Canonsburg, PA 15317

WAS PUBLISHED IN SAID NEWSPAPER AS FOLLOWS

Times	Dates
2	March 19, 26, 2018

BY WORDS	PUBLICATION CHARGES
502.25	\$101.05

(signed) Melanie S. Murdock

NOTARIZATION

Official Seal
Taken, sworn and subscribed before me this 19th day of March, 2018
Moundsville, Marshall County, West Virginia
PO Box 369
Moundsville, WV 26041 Notary Public
My Commission Expires August 29, 2023
Amy M. Stimpky

LEGAL ADVERTISEMENT

Horizontal Natural Gas Well Work Permit

Application Notice By Publication Notice is hereby given:

Pursuant to West Virginia Code 22-6A-10(e) prior to filing an application for a permit for a horizontal well the applicant shall publish in the county in which the well is located or is proposed to be located a Class II legal advertisement.

Paper: Moundsville Daily Echo
Public Notice Date: March 19, 2018 & March 26, 2018

The following applicant intends to apply for a horizontal natural well work permit which disturbs three acres or more of surface excluding pipelines, gathering lines and roads or utilizes more than two hundred ten thousand gallons of water in any thirty day period.

Applicant: Tug Hill Operating, LLC
Address: 380 Southpointe Boulevard, Plaza II, Suite 200, Canonsburg, PA 15317

Well Number: Old Crow S-11HM
Business Conducted: Natural gas production.

Location -
State: West Virginia
County: Marshall
District: Franklin
Quadrangle: Powhatan Point 7.5'
UTM Coordinate NAD83 North-
ing: 4,403,180.48

UTM Coordinate NAD83 Easting:
520,303.56

Watershed: Fish Creek (HUC-10)
Coordinate Conversion:
To convert the coordinates above into longitude and latitude, visit: http://tagis.dep.wv.gov/convert/utm_cons.php

Electronic notification:
To receive an email when applications have been received or issued by the Office of Oil and Gas, visit <http://www.dep.wv.gov/insidedep/Pages/DEPMailingLists.aspx> to sign up.

Reviewing Applications:
Copies of the proposed permit application may be reviewed at the WV Department of Environmental Protection headquarters, located at 601 57th Street, SE, Charleston, WV 25304 (304-926-0450). Full copies or scans of the proposed permit application will cost \$15, whether mailed or obtained at DEP headquarters. Copies may be requested by calling the office or by sending an email to DEPcomments@wv.gov.

Submitting Comments:
Comments may be submitted online at <https://apps.dep.wv.gov/oog/comments/comments.cfm>, or by letter to Permit Review, Office of Oil and Gas, 601 57th Street, SE, Charleston, WV 25304. Please reference the county, well number, and operator when using this option.

Regardless of format for comment submissions, they must be received no later than thirty (30) days after the permit application is received by the Office of Oil and Gas.

For information related to horizontal drilling visit: www.dep.wv.gov/oil-and-gas/pages/default.aspx.

PUBLISH: March 19, 26, 2018.

RECEIVED
Office of Oil and Gas

MAY 02 2018

WV Department of
Environmental Protection

06/29/2018

**STATE OF WEST VIRGINIA
DEPARTMENT OF ENVIRONMENTAL PROTECTION, OFFICE OF OIL AND GAS
NOTICE CERTIFICATION**

4705702042

Date of Notice Certification: 04/30/2018

API No. 47- 051 - _____
Operator's Well No. Old Crow S-11HM
Well Pad Name: Old Crow

Notice has been given:

Pursuant to the provisions in West Virginia Code § 22-6A, the Operator has provided the required parties with the Notice Forms listed below for the tract of land as follows:

State: <u>West Virginia</u>	UTM NAD 83 Easting: <u>520,303.56</u>
County: <u>Marshall</u>	Northing: <u>4,403,180.48</u>
District: <u>Franklin</u>	Public Road Access: <u>Rines Ridge Road (County Route 76)</u>
Quadrangle: <u>Powhatan Point 7.5'</u>	Generally used farm name: <u>Donna Yoho</u>
Watershed: <u>Tributary of Fish Creek (HUC 10)</u>	

Pursuant to West Virginia Code § 22-6A-7(b), every permit application filed under this section shall be on a form as may be prescribed by the secretary, shall be verified and shall contain the following information: (14) A certification from the operator that (i) it has provided the owners of the surface described in subdivisions (1), (2) and (4), subsection (b), section ten of this article, the information required by subsections (b) and (c), section sixteen of this article; (ii) that the requirement was deemed satisfied as a result of giving the surface owner notice of entry to survey pursuant to subsection (a), section ten of this article six-a; or (iii) the notice requirements of subsection (b), section sixteen of this article were waived in writing by the surface owner; and Pursuant to West Virginia Code § 22-6A-11(b), the applicant shall tender proof of and certify to the secretary that the notice requirements of section ten of this article have been completed by the applicant.

<p>Pursuant to West Virginia Code § 22-6A, the Operator has attached proof to this Notice Certification that the Operator has properly served the required parties with the following:</p> <p>*PLEASE CHECK ALL THAT APPLY</p> <p><input type="checkbox"/> 1. NOTICE OF SEISMIC ACTIVITY or <input checked="" type="checkbox"/> NOTICE NOT REQUIRED BECAUSE NO SEISMIC ACTIVITY WAS CONDUCTED</p> <p><input checked="" type="checkbox"/> 2. NOTICE OF ENTRY FOR PLAT SURVEY or <input type="checkbox"/> NO PLAT SURVEY WAS CONDUCTED</p> <p><input type="checkbox"/> 3. NOTICE OF INTENT TO DRILL or <input checked="" type="checkbox"/> NOTICE NOT REQUIRED BECAUSE NOTICE OF ENTRY FOR PLAT SURVEY WAS CONDUCTED or</p> <p align="center"><input type="checkbox"/> WRITTEN WAIVER BY SURFACE OWNER (PLEASE ATTACH)</p> <p><input checked="" type="checkbox"/> 4. NOTICE OF PLANNED OPERATION</p> <p><input checked="" type="checkbox"/> 5. PUBLIC NOTICE</p> <p><input checked="" type="checkbox"/> 6. NOTICE OF APPLICATION</p>	<p>OOG OFFICE USE ONLY</p> <p><input type="checkbox"/> RECEIVED/ NOT REQUIRED</p> <p><input type="checkbox"/> RECEIVED</p> <p><input type="checkbox"/> RECEIVED/ NOT REQUIRED</p> <p>RECEIVED Office of Oil and Gas</p> <p>MAY 02 2018</p> <p><input type="checkbox"/> WV Department of Environmental Protection</p> <p><input type="checkbox"/> RECEIVED</p> <p><input type="checkbox"/> RECEIVED</p>
----------------------------------------------------------------------------------------------------------------------------------------------------------------------------------------------------------------------------------------------------------------------------------------------------------------------------------------------------------------------------------------------------------------------------------------------------------------------------------------------------------------------------------------------------------------------------------------------------------------------------------------------------------------------------------------------------------------------------------------------------------------------------------------------------------------------------------------------------------------------------------------------------------------------------------------------------------------------------------------------------------------------------------------	---------------------------------------------------------------------------------------------------------------------------------------------------------------------------------------------------------------------------------------------------------------------------------------------------------------------------------------------------------------------------------------------------------------------------------------------

Required Attachments:


The Operator shall attach to this Notice Certification Form all Notice Forms and Certifications of Notice that have been provided to the required parties and/or any associated written waivers. For the Public Notice, the operator shall attach a copy of the Class II Legal Advertisement with publication date verification or the associated Affidavit of Publication. The attached Notice Forms and Certifications of Notice shall serve as proof that the required parties have been noticed as required under West Virginia Code § 22-6A. Pursuant to West Virginia Code § 22-6A-11(b), the Certification of Notice to the person may be made by affidavit of personal service, the return receipt card or other postal receipt for certified mailing.

4705702042

Certification of Notice is hereby given:

THEREFORE, I Amy L. Miller, have read and understand the notice requirements within West Virginia Code § 22-6A. I certify that as required under West Virginia Code § 22-6A, I have served the attached copies of the Notice Forms, identified above, to the required parties through personal service, by registered mail or by any method of delivery that requires a receipt or signature confirmation. I certify under penalty of law that I have personally examined and am familiar with the information submitted in this Notice Certification and all attachments, and that based on my inquiry of those individuals immediately responsible for obtaining the information, I believe that the information is true, accurate and complete. I am aware that there are significant penalties for submitting false information, including the possibility of fine and imprisonment.

Well Operator:	<u>Tug Hill Operating, LLC</u>	Address:	<u>360 Southpointe Boulevard, Plaza II, Suite 200</u>
By:	<u>Amy L. Miller <i>amy L Miller</i></u>		<u>Canonsburg, PA 15317</u>
Its:	<u>Permitting Specialist - Appalachia Region</u>	Facsimile:	<u>724-338-2030</u>
Telephone:	<u>724-749-8388</u>	Email:	<u>amiller@tug-hill.com</u>



Subscribed and sworn before me this 30 day of APRIL 2018.
Maureen A Stead Notary Public
 My Commission Expires 1/28/19

Oil and Gas Privacy Notice:

The Office of Oil and Gas processes your personal information, such as name, address and telephone number, as part of our regulatory duties. Your personal information may be disclosed to other State agencies or third parties in the normal course of business or as needed to comply with statutory or regulatory requirements, including Freedom of Information Act requests. Our office will appropriately secure your personal information. If you have any questions about our use or your personal information, please contact DEP's Chief Privacy Officer at deprivacyofficer@wv.gov.

RECEIVED
Office of Oil and Gas
MAY 02 2018
WV Department of
Environmental Protection

WW-6A
(9-13)

API NO. 47- 051 -
OPERATOR WELL NO. Old Crow S-11HM
Well Pad Name: Old Crow

STATE OF WEST VIRGINIA
DEPARTMENT OF ENVIRONMENTAL PROTECTION, OFFICE OF OIL AND GAS
NOTICE OF APPLICATION

47-051-02042

Notice Time Requirement: notice shall be provided no later than the filing date of permit application.

Date of Notice: 4/26/2018 Date Permit Application Filed: 4/27/2018

Notice of:

- PERMIT FOR ANY WELL WORK
- CERTIFICATE OF APPROVAL FOR THE CONSTRUCTION OF AN IMPOUNDMENT OR PIT

Delivery method pursuant to West Virginia Code § 22-6A-10(b)

- PERSONAL SERVICE
- REGISTERED MAIL
- METHOD OF DELIVERY THAT REQUIRES A RECEIPT OR SIGNATURE CONFIRMATION

Pursuant to W. Va. Code § 22-6A-10(b) no later than the filing date of the application, the applicant for a permit for any well work or for a certificate of approval for the construction of an impoundment or pit as required by this article shall deliver, by personal service or by registered mail or by any method of delivery that requires a receipt or signature confirmation, copies of the application, the erosion and sediment control plan required by section seven of this article, and the well plat to each of the following persons: (1) The owners of record of the surface of the tract on which the well is or is proposed to be located; (2) The owners of record of the surface tract or tracts overlying the oil and gas leasehold being developed by the proposed well work, if the surface tract is to be used for roads or other land disturbance as described in the erosion and sediment control plan submitted pursuant to subsection (c), section seven of this article; (3) The coal owner, operator or lessee, in the event the tract of land on which the well proposed to be drilled is located [sic] is known to be underlain by one or more coal seams; (4) The owners of record of the surface tract or tracts overlying the oil and gas leasehold being developed by the proposed well work, if the surface tract is to be used for the placement, construction, enlargement, alteration, repair, removal or abandonment of any impoundment or pit as described in section nine of this article; (5) Any surface owner or water purveyor who is known to the applicant to have a water well, spring or water supply source located within one thousand five hundred feet of the center of the well pad which is used to provide water for consumption by humans or domestic animals; and (6) The operator of any natural gas storage field within which the proposed well work activity is to take place. (c)(1) If more than three tenants in common or other co-owners of interests described in subsection (b) of this section hold interests in the lands, the applicant may serve the documents required upon the person described in the records of the sheriff required to be maintained pursuant to section eight, article one, chapter eleven-a of this code. (2) Notwithstanding any provision of this article to the contrary, notice to a lien holder is not notice to a landowner, unless the lien holder is the landowner. W. Va. Code R. § 35-8-5.7.a requires, in part, that the operator shall also provide the Well Site Safety Plan ("WSSP") to the surface owner and any water purveyor or surface owner subject to notice and water testing as provided in section 15 of this rule.

Application Notice WSSP Notice E&S Plan Notice Well Plat Notice is hereby provided to:

SURFACE OWNER(s)

Name: Donna Yoho
 Address: 3682 Rines Ridge Road
Proctor, WV 26055
 Name: _____
 Address: _____

SURFACE OWNER(s) (Road and/or Other Disturbance)

Name: _____
 Address: _____
 Name: _____
 Address: _____

SURFACE OWNER(s) (Impoundments or Pits)

Name: _____
 Address: _____

COAL OWNER OR LESSEE

Name: Consol Energy, Inc. Leatherwood, Inc. Attn: Casey Saunders
 Address: 1000 CONSOL Energy DRive
Canonsburg, PA 15317

COAL OPERATOR

Name: _____
 Address: _____

SURFACE OWNER OF WATER WELL AND/OR WATER PURVEYOR(s)

Name: *See attached list
 Address: _____

OPERATOR OF ANY NATURAL GAS STORAGE FIELD

Name: _____
 Address: _____

*Please attach additional forms if necessary

RECEIVED
Office of Oil and Gas

MAY 02 2018

WV Department of
Environmental Protection

06/29/2018

Notice is hereby given:

Pursuant to West Virginia Code § 22-6A-10(b), notice is hereby given that the undersigned well operator has applied for a permit for well work or for a certificate of approval for the construction of an impoundment or pit.

This Notice Shall Include:

Pursuant to W. Va. Code § 22-6A-10(b), this notice shall include: (1) copies of the application; (2) the erosion and sediment control plan required by section seven of this article; and (3) the well plat.

Pursuant to W. Va. Code § 22-6A-10(f), this notice shall include: (1) a statement of the time limits for filing written comments; (2) who may file written comments; (3) the name and address of the secretary for the purpose of filing the comments and obtaining additional information; and (4) a statement that the persons may request, at the time of submitting written comments, notice of the permit decision and a list of persons qualified to test water.

Pursuant to W. Va. Code R. § 35-8-5.7.a, the operator shall provide the Well Site Safety Plan to the surface owner and any water purveyor or surface owner subject to notice and water testing as provided in section 15 of this rule.

Pursuant to W. Va. Code R. § 35-8-15.2.c, this notice shall: (1) contain a statement of the surface owner's and water purveyor's right to request sampling and analysis; (2) advise the surface owner and water purveyor of the rebuttable presumption for contamination or deprivation of a fresh water source or supply; advise the surface owner and water purveyor that refusal to allow the operator to conduct a pre-drilling water well test constitutes a method to rebut the presumption of liability; (3) advise the surface owner and water purveyor of his or her independent right to sample and analyze any water supply at his or her own expense; advise the surface owner and water purveyor whether or not the operator will utilize an independent laboratory to analyze any sample; and (4) advise the surface owner and or water purveyor that he or she can obtain from the Chief a list of water testing laboratories in the subject area capable of and qualified to test water supplies in accordance with standard acceptable methods.

Additional information related to horizontal drilling may be obtained from the Secretary, at the WV Department of Environmental Protection headquarters, located at 601 57th Street, SE, Charleston, WV 25304 (304-926-0450) or by visiting www.dep.wv.gov/oil-and-gas/pages/default.aspx.

Well Location Restrictions

Pursuant to W. Va. Code § 22-6A-12, Wells may not be drilled within two hundred fifty feet measured horizontally from any existing water well or developed spring used for human or domestic animal consumption. The center of well pads may not be located within six hundred twenty-five feet of an occupied dwelling structure, or a building two thousand five hundred square feet or larger used to house or shelter dairy cattle or poultry husbandry. This limitation is applicable to those wells, developed springs, dwellings or agricultural buildings that existed on the date a notice to the surface owner of planned entry for surveying or staking as provided in section ten of this article or a notice of intent to drill a horizontal well as provided in subsection (b), section sixteen of this article was provided, whichever occurs first, and to any dwelling under construction prior to that date. This limitation may be waived by written consent of the surface owner transmitted to the department and recorded in the real property records maintained by the clerk of the county commission for the county in which such property is located. Furthermore, the well operator may be granted a variance by the secretary from these distance restrictions upon submission of a plan which identifies the sufficient measures, facilities or practices to be employed during well site construction, drilling and operations. The variance, if granted, shall include terms and conditions the department requires to ensure the safety and protection of affected persons and property. The terms and conditions may include insurance, bonding and indemnification, as well as technical requirements. (b) No well pad may be prepared or well drilled within one hundred feet measured horizontally from any perennial stream, natural or artificial lake, pond or reservoir, or a wetland, or within three hundred feet of a naturally reproducing trout stream. No well pad may be located within one thousand feet of a surface or ground water intake of a public water supply. The distance from the public water supply as identified by the department shall be as follows: (1) For a surface water intake on a lake or reservoir, the distance shall be measured from the boundary of the lake or reservoir. (2) For a surface water intake on a flowing stream, the distance shall be measured from a semicircular radius extending upstream of the surface water intake. (3) For a groundwater source, the distance shall be measured from the wellhead or spring. The department may, in its discretion, waive these distance restrictions upon submission of a plan identifying sufficient measures, facilities or practices to be employed during well site construction, drilling and operations to protect the waters of the state. A waiver, if granted, shall be on permit conditions as the secretary considers necessary. (c) Notwithstanding the foregoing provisions of this section, nothing contained in this section prevents an operator from conducting the activities permitted or authorized by a Clean Water Act Section 404 permit or other approval from the United States Army Corps of Engineers within any waters of the state or within the restricted areas referenced in this section. (d) The well location restrictions set forth in this section shall not apply to any well on a multiple well pad if at least one of the wells was permitted prior to the effective date of this article. (e) The secretary shall, by December 31, 2012, report to the Legislature on the noise, light, dust and volatile organic compounds generated by the drilling of horizontal wells as they relate to the well location restrictions regarding occupied dwelling structures pursuant to this section. Upon a finding, if any, by the secretary that the well location restrictions regarding occupied dwelling structures are inadequate or otherwise require alteration to address the items

4705*02042

RECEIVED
Office of Oil and Gas
MAY 10 2018
WV Department of
Environmental Protection

WW-6A
(8-13)

API NO. 47-051 - _____
OPERATOR WELL NO. Old Crow S-11HM
Well Pad Name: Old Crow

examined in the study required by this subsection, the secretary shall have the authority to propose for promulgation legislative rules establishing guidelines and procedures regarding reasonable levels of noise, light, dust and volatile organic compounds relating to drilling horizontal wells, including reasonable means of mitigating such factors, if necessary.

Water Well Testing:

Pursuant to West Virginia Code § 22-6A-10(d), notification shall be made, with respect to surface landowners identified in subsection (b) or water purveyors identified in subdivision (5), subsection (b) of this section, of the opportunity for testing their water well. The operator shall provide an analysis to such surface landowner or water purveyor at their request.

Water Testing Laboratories:

Pursuant to West Virginia Code § 22-6A-10(i), persons entitled to notice pursuant to subsection (b) of this section may contact the department to ascertain the names and locations of water testing laboratories in the subject area capable and qualified to test water supplies in accordance with standard accepted methods. In compiling that list of names the department shall consult with the state Bureau for Public Health and local health departments. A surface owner and water purveyor has an independent right to sample and analyze any water supply at his or her own expense. The laboratory utilized by the operator shall be approved by the agency as being certified and capable of performing sample analyses in accordance with this section.

Rebuttable Presumption for Contamination or Deprivation of a Fresh Water Source or Supply:

W. Va. Code § 22-6A-18 requires that (b) unless rebutted by one of the defenses established in subsection (c) of this section, in any action for contamination or deprivation of a fresh water source or supply within one thousand five hundred feet of the center of the well pad for horizontal well, there is a rebuttable presumption that the drilling and the oil or gas well or either was the proximate cause of the contamination or deprivation of the fresh water source or supply. (c) In order to rebut the presumption of liability established in subsection (b) of this section, the operator must prove by a preponderance of the evidence one of the following defenses: (1) The pollution existed prior to the drilling or alteration activity as determined by a predrilling or prealteration water well test. (2) The landowner or water purveyor refused to allow the operator access to the property to conduct a predrilling or prealteration water well test. (3) The water supply is not within one thousand five hundred feet of the well. (4) The pollution occurred more than six months after completion of drilling or alteration activities. (5) The pollution occurred as the result of some cause other than the drilling or alteration activity. (d) Any operator electing to preserve its defenses under subdivision (1), subsection (c) of this section shall retain the services of an independent certified laboratory to conduct the predrilling or prealteration water well test. A copy of the results of the test shall be submitted to the department and the surface owner or water purveyor in a manner prescribed by the secretary. (e) Any operator shall replace the water supply of an owner of interest in real property who obtains all or part of that owner's supply of water for domestic, agricultural, industrial or other legitimate use from an underground or surface source with a comparable water supply where the secretary determines that the water supply has been affected by contamination, diminution or interruption proximately caused by the oil or gas operation, unless waived in writing by that owner. (f) The secretary may order the operator conducting the oil or gas operation to: (1) Provide an emergency drinking water supply within twenty-four hours; (2) Provide temporary water supply within seventy-two hours; (3) Within thirty days begin activities to establish a permanent water supply or submit a proposal to the secretary outlining the measures and timetables to be used in establishing a permanent supply. The total time in providing a permanent water supply may not exceed two years. If the operator demonstrates that providing a permanent replacement water supply cannot be completed within two years, the secretary may extend the time frame on case-by-case basis; and (4) Pay all reasonable costs incurred by the real property owner in securing a water supply. (g) A person as described in subsection (b) of this section aggrieved under the provisions of subsections (b), (e) or (f) of this section may seek relief in court... (i) Notwithstanding the denial of the operator of responsibility for the damage to the real property owner's water supply or the status of any appeal on determination of liability for the damage to the real property owner's water supply, the operator may not discontinue providing the required water service until authorized to do so by the secretary or a court of competent jurisdiction.

Written Comment:

Pursuant to West Virginia Code § 22-6A-11(a), all persons described in subsection (b), section ten of this article may file written comments with the secretary as to the location or construction of the applicant's proposed well work within thirty days after application is filed with the secretary. All persons described in West Virginia Code § 22-6A-10(b) may file written comments as to the location or construction of the applicant's proposed well work to the Secretary at:

Chief, Office of Oil and Gas
Department of Environmental Protection
601 57th St. SE
Charleston, WV 25304
(304) 926-0450

RECEIVED
Office of Oil and Gas
MAY 02 2018
WV Department of
Environmental Protection

Such persons may request, at the time of submitting written comments, notice of the permit decision and a list of persons qualified to test water. **NOTE: YOU ARE NOT REQUIRED TO FILE ANY COMMENT.**

06/29/2018

Time Limits and Methods for Filing Comments.

The law requires these materials to be served on or before the date the operator files its Application. You have ~~THIRTY~~ **4705102042** ~~(30)~~ **42** DAYS after the filing date to file your comments. Comments must be filed in person or received in the mail by the Chief's office by the time stated above. You may call the Chief's office to be sure of the date. Check with your postmaster to ensure adequate delivery time or to arrange special expedited handling. If you have been contacted by the well operator and you have signed a "voluntary statement of no objection" to the planned work described in these materials, then the permit may be issued at any time.

Pursuant to West Virginia Code § 22-6A-11(c)(2), Any objections of the affected coal operators and coal seam owners and lessees shall be addressed through the processes and procedures that exist under sections fifteen, seventeen and forty, article six of this chapter, as applicable and as incorporated into this article by section five of this article. The written comments filed by the parties entitled to notice under subdivisions (1), (2), (4), (5) and (6), subsection (b), section ten of this article shall be considered by the secretary in the permit issuance process, but the parties are not entitled to participate in the processes and proceedings that exist under sections fifteen, seventeen or forty, article six of this chapter, as applicable and as incorporated into this article by section five of this article.

Comment Requirements

Your comments must be in writing and include your name, address and telephone number, the well operator's name and well number and the approximate location of the proposed well site including district and county from the application. You may add other documents, such as sketches, maps or photographs to support your comments.

Disclaimer: All comments received will be placed on our web site <http://www.dep.wv.gov/oil-and-gas/Horizontal-Permits/Pages/default.aspx> and the applicant will automatically be forwarded an email notice that such comments have been submitted. The applicant will be expected to provide a response to comments submitted by any surface owner, water purveyor or natural gas storage operator noticed within the application.

Permit Denial or Condition

The Chief has the power to deny or condition a well work permit. Pursuant to West Virginia Code § 22-6A-8(d), the permit may not be issued or be conditioned, including conditions with respect to the location of the well and access roads prior to issuance if the director determines that:

- (1) The proposed well work will constitute a hazard to the safety of persons;
- (2) The plan for soil erosion and sediment control is not adequate or effective;
- (3) Damage would occur to publicly owned lands or resources; or
- (4) The proposed well work fails to protect fresh water sources or supplies.

A permit may also be denied under West Virginia Code § 22-6A-7(k), the secretary shall deny the issuance of a permit if the secretary determines that the applicant has committed a substantial violation of a previously issued permit for a horizontal well, including the applicable erosion and sediment control plan associated with the previously issued permit, or a substantial violation of one or more of the rules promulgated under this article, and in each instance has failed to abate or seek review of the violation within the time prescribed by the secretary pursuant to the provisions of subdivisions (1) and (2), subsection (a), section five of this article and the rules promulgated hereunder, which time may not be unreasonable.

Pursuant to West Virginia Code § 22-6A-10(g), any person entitled to submit written comments to the secretary pursuant to subsection (a), section eleven of this article, shall also be entitled to receive from the secretary a copy of the permit as issued or a copy of the order modifying or denying the permit if the person requests receipt of them as a part of the written comments submitted concerning the permit application. Such persons may request, at the time of submitting written comments, notice of the permit decision and a list of persons qualified to test water.

RECEIVED
Office of Oil and Gas

MAY 02 2018

WV Department of
Environmental Protection

WW-6A
(8-13)

API NO. 47-051 -
OPERATOR WELL NO. Old Crow S-11HM
Well Pad Name: Old Crow

4705 + 02042


Notice is hereby given by:

Well Operator: Tug Hill Operating, LLC
Telephone: 724-749-8388
Email: amiller@tug-hilltop.com *Amy Miller*

Address: 380 Southpointe Boulevard, Plaza II, Suite 200
Canonsburg, PA 15317
Facsimile: 724-338-2030

Oil and Gas Privacy Notice:

The Office of Oil and Gas processes your personal information, such as name, address and telephone number, as part of our regulatory duties. Your personal information may be disclosed to other State agencies or third parties in the normal course of business or as needed to comply with statutory or regulatory requirements, including Freedom of Information Act requests. Our office will appropriately secure your personal information. If you have any questions about our use or your personal information, please contact DEP's Chief Privacy Officer at deprivacvofficer@wv.gov.



Subscribed and sworn before me this 26 day of APRIL 2018.
Maureen A Stead Notary Public
My Commission Expires 1/28/19

RECEIVED
Office of Oil and Gas
MAY 02 2018
WV Department of
Environmental Protection

06/29/2018

4705102042

Exhibit WW-6A

Tug Hill Operating, LLC
380 Southpointe Blvd, Suite 200
Cannonsburg, PA 15137

Residences within Two-Thousand Feet (2,000')

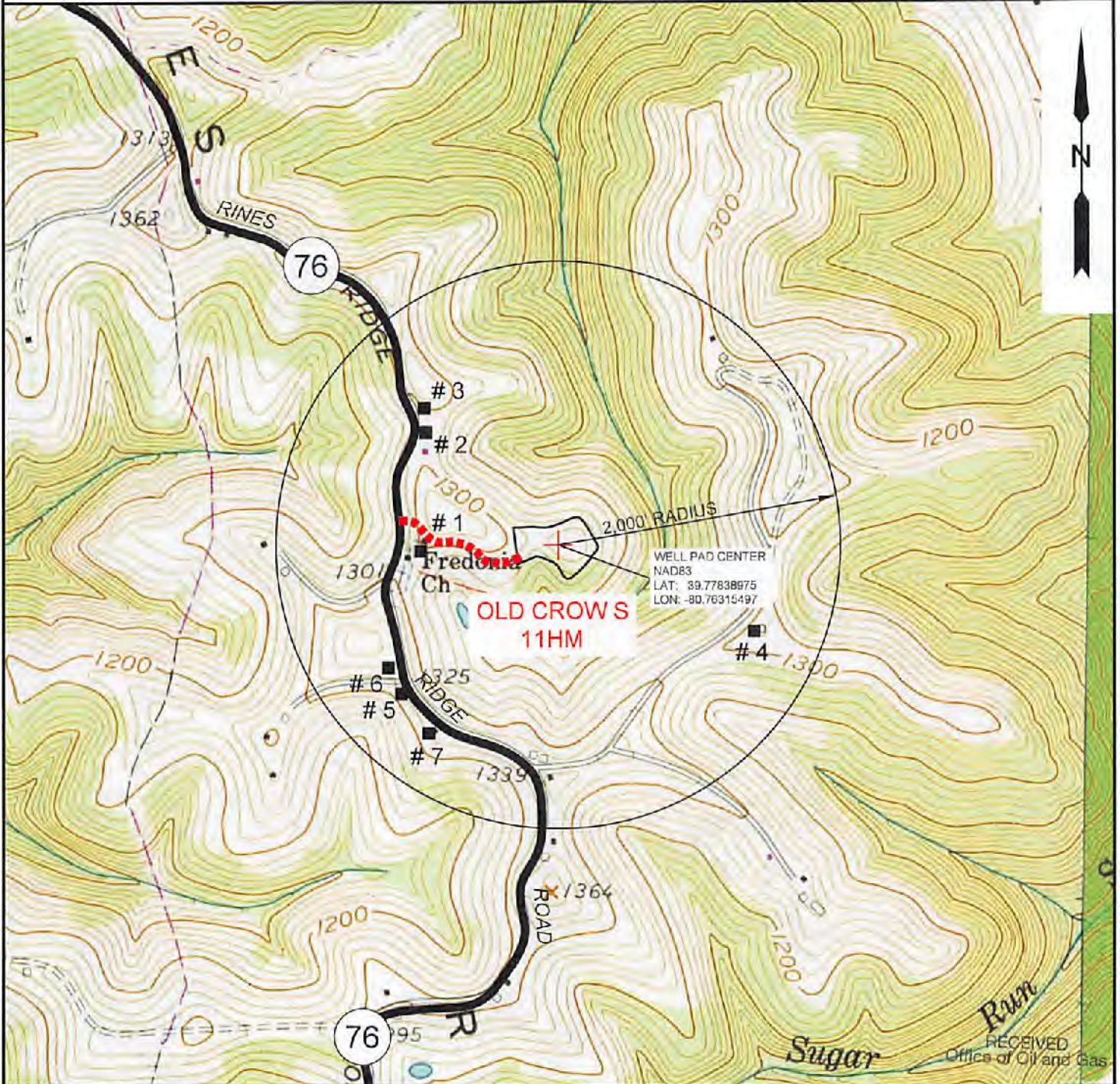
Well: Old Crow S – 11HM
District: Franklin (Residence #'s 1-7)
State: WV

There are seven (7) residences, no businesses, no churches, no schools or no emergency facilities within two-thousand feet (2,000') of the above referenced well location.

Residence 1 TM 16 Pcl. 3.1 Dennis Jackson, Et Ux Phone: 304-843-1762 Physical Address: 4004 Rines Ridge Rd. Proctor, WV 26055 Tax Address: P.O. Box 109 Woodsfield, OH 43793	Residence 2 TM 16 Pcl. 3 Donna Vivian Yoho - TOD Phone: 304-845-5590 (Rev. Address) Physical Address: 3862 Rines Ridge Rd. Proctor, WV 26055 Tax Address: Same	Residence 3 TM 16 Pcl. 3.2 Jimmy Ostrander, Sr., Et Ux Phone: 304-845-5599, 304-845-5590 Physical Address: 3810 Rines Ridge Rd. Proctor, WV 26055 Tax Address: Same
Residence 4 TM 16 Pcl. 6 John Swierkos Phone: 304-810-4092 Physical Address: 110 Rahm Dr. Proctor, WV 26055 Tax Address: Same	Residence 5 TM 16 Pcl. 23.3 Greg & Christina Riddle Phone: 304-843-0173 Physical Address: 4205 Rines Ridge Rd. Proctor, WV 26055 Tax Address: Same	Residence 6 TM 16 Pcl. 23.1 Ray E. Minor, Et Ux Phone: 304-843-1713 Physical Address: 4193 Rines Ridge Rd. Proctor, WV 26055 Tax Address: Same
Residence 7 TM 16 Pcl. 24 Alan M. Beyser, Et Ux Phone: 304-810-0617 Physical Address: 4271 Rines Ridge Rd. Proctor, WV 26055 Tax Address: Same		RECEIVED Office of Oil and Gas MAY 02 2018 WV Department of Environmental Protection

06/29/2018

PROPOSED OLD CROW S -11HM



NOTE: THERE APPEARS TO BE SEVEN (7) POSSIBLE WATER SOURCES WITHIN 2,000'.

MAY 02 2018

WV Department of Energy

SLS
Land & Energy Development
Solutions from the ground up.
P.O. Box 160 • 12 Venhorn Drive • Glenville, WV 26031 • (304) 462-6934
www.slsurveys.com

TOPO SECTION:		OPERATOR:	
GLEN EASTON & POWHATAN POINT 7.5'		PREPARED FOR:	
COUNTY	DISTRICT	TUG HILL OPERATING, LLC	
MARSHALL	FRANKLIN	330 SOUTHPOINTE BLVD	
		SUITE 200	
		CANONSBURG, PA 15317	
DRAWN BY	JOB NO.	DATE	SCALE
K.G.M.	8796	04/17/18	1" = 1000'

TUG HILL
OPERATING

06/29/2018

**STATE OF WEST VIRGINIA
DEPARTMENT OF ENVIRONMENTAL PROTECTION, OFFICE OF OIL AND GAS
NOTICE OF ENTRY FOR PLAT SURVEY**

Notice Time Requirement: Notice shall be provided at least SEVEN (7) days but no more than FORTY-FIVE (45) days prior to entry

Date of Notice: 11/16/2018 **Date of Planned Entry:** 11/17/2018

Delivery method pursuant to West Virginia Code § 22-6A-10a

- PERSONAL SERVICE
 REGISTERED MAIL
 METHOD OF DELIVERY THAT REQUIRES A RECEIPT OR SIGNATURE CONFIRMATION

Pursuant to West Virginia Code § 22-6A-10(a), Prior to filing a permit application, the operator shall provide notice of planned entry on to the surface tract to conduct any plat surveys required pursuant to this article. Such notice shall be provided at least seven days but no more than forty-five days prior to such entry to: (1) The surface owner of such tract; (2) to any owner or lessee of coal seams beneath such tract that has filed a declaration pursuant to section thirty-six, article six, chapter twenty-two of this code; and (3) any owner of minerals underlying such tract in the county tax records. The notice shall include a statement that copies of the state Erosion and Sediment Control Manual and the statutes and rules related to oil and gas exploration and production may be obtained from the Secretary, which statement shall include contact information, including the address for a web page on the Secretary's web site, to enable the surface owner to obtain copies from the secretary.

Notice is hereby provided to:

SURFACE OWNER(s)

Name: Donna Yoho
Address: 3682 Rines Ridge Road
Proctor, WV 26055

Name: _____
Address: _____

Name: _____
Address: _____

COAL OWNER OR LESSEE

Name: Consol Energy, Inc. Leatherwood, Inc. Attn: Casey Saunders
Address: 1000 CONSOL Energy Drive
Canonsburg, PA 15317

MINERAL OWNER(s)

Name: _____
Address: _____

*please attach additional forms if necessary

Notice is hereby given:

Pursuant to West Virginia Code § 22-6A-10(a), notice is hereby given that the undersigned well operator is planning entry to conduct a plat survey on the tract of land as follows:

State: <u>West Virginia</u>	Approx. Latitude & Longitude: <u>39.7784004; -80.7631353</u>
County: <u>Marshall</u>	Public Road Access: <u>Rines Ridge Road (County Route 76)</u>
District: <u>Franklin</u>	Watershed: <u>Tributary of Fish Creek (HUC 10)</u>
Quadrangle: <u>Powhatan Point 7.5'</u>	Generally used farm name: <u>Donna Yoho</u>

Copies of the state Erosion and Sediment Control Manual and the statutes and rules related to oil and gas exploration and production may be obtained from the Secretary, at the WV Department of Environmental Protection headquarters, located at 601 57th Street, SE Charleston, WV 25304 (304-926-0450). Copies of such documents or additional information related to horizontal drilling may be obtained from the Secretary by visiting www.dep.wv.gov/oil-and-gas/pages/default.aspx.

RECEIVED
Office of Oil and Gas
MAY 09 2018
WV Department of
Environmental Protection

Notice is hereby given by:

Well Operator: Tug Hill Operating, LLC
Telephone: 724-749-8388
Email: amiller@tug-hill-op.com

Address: 380 Southpointe Boulevard, Plaza II, Suite 200
Canonsburg, PA 15317
Facsimile: 724-338-2030

Oil and Gas Privacy Notice:

The Office of Oil and Gas processes your personal information, such as name, address and telephone number, as part of our regulatory duties. Your personal information may be disclosed to other State agencies or third parties in the normal course of business or as needed to comply with statutory or regulatory requirements, including Freedom of Information Act requests. Our office will appropriately secure your personal information. If you have any questions about our use or your personal information, please contact DEP's Chief Privacy Officer at depprivacyofficer@wv.gov.

STATE OF WEST VIRGINIA
DEPARTMENT OF ENVIRONMENTAL PROTECTION, OFFICE OF OIL AND GAS
NOTICE OF PLANNED OPERATION

Notice Time Requirement: notice shall be provided no later than the filing date of permit application.
Date of Notice: 04/26/2018 **Date Permit Application Filed:** 04/27/2018

Delivery method pursuant to West Virginia Code § 22-6A-16(c)

- CERTIFIED MAIL HAND
- RETURN RECEIPT REQUESTED DELIVERY

Pursuant to W. Va. Code § 22-6A-16(c), no later than the date for filing the permit application, an operator shall, by certified mail return receipt requested or hand delivery, give the surface owner whose land will be used for the drilling of a horizontal well notice of the planned operation. The notice required by this subsection shall include: (1) A copy of this code section; (2) The information required to be provided by subsection (b), section ten of this article to a surface owner whose land will be used in conjunction with the drilling of a horizontal well; and (3) A proposed surface use and compensation agreement containing an offer of compensation for damages to the surface affected by oil and gas operations to the extent the damages are compensable under article six-b of this chapter. (d) The notices required by this section shall be given to the surface owner at the address listed in the records of the sheriff at the time of notice.

Notice is hereby provided to the SURFACE OWNER(s)
(at the address listed in the records of the sheriff at the time of notice):

Name: <u>Donna Yoho</u>	Name: _____
Address: <u>3862 Rines Ridge Road</u>	Address: _____
<u>Proctor, WV 26055</u>	_____

Notice is hereby given:

Pursuant to West Virginia Code § 22-6A-16(c), notice is hereby given that the undersigned well operator has developed a planned operation on the surface owner's land for the purpose of drilling a horizontal well on the tract of land as follows:

State:	<u>West Virginia</u>	UTM NAD 83 Easting:	<u>520,303.56</u>
County:	<u>Marshall</u>	Northing:	<u>4,403,180.48</u>
District:	<u>Franklin</u>	Public Road Access:	<u>Rines Ridge Road (County Route 76)</u>
Quadrangle:	<u>Powhatan Point 7.5'</u>	Generally used farm name:	<u>Donna Yoho</u>
Watershed:	<u>Tributary of Fish Creek (HUC 10)</u>		

This Notice Shall Include:

Pursuant to West Virginia Code § 22-6A-16(c), this notice shall include: (1) A copy of this code section; (2) The information required to be provided by W. Va. Code § 22-6A-10(b) to a surface owner whose land will be used in conjunction with the drilling of a horizontal well; and (3) A proposed surface use and compensation agreement containing an offer of compensation for damages to the surface affected by oil and gas operations to the extent the damages are compensable under article six-b of this chapter. Additional information related to horizontal drilling may be obtained from the Secretary, at the WV Department of Environmental Protection headquarters, located at 601 57th Street, SE, Charleston, WV 25304 (304-926-0450) or by visiting www.dep.wv.gov/oil-and-gas/pages/default.aspx.

Well Operator: Tug Hill Operating, LLC

Telephone: 724-749-8388

Email: amiller@tug-hilltop.com

Address: 380 Southpointe Boulevard, Plaza II, Suite 200

Canonsburg, PA 15317

Facsimile: 724-338-2030

RECEIVED
Office of Oil and Gas
MAY 02 2018

Oil and Gas Privacy Notice:

The Office of Oil and Gas processes your personal information, such as name, address and telephone number, as part of our regulatory duties. Your personal information may be disclosed to other State agencies or third parties in the normal course of business or as needed to comply with statutory or regulatory requirements, including Freedom of Information Act requests. Our office will appropriately secure your personal information. If you have any questions about our use or your personal information, please contact DEP's Chief Privacy Officer at depprivacyofficer@wv.gov.

WV Department of
Environmental Protection

4705902042



WEST VIRGINIA DEPARTMENT OF TRANSPORTATION

Division of Highways

1900 Kanawha Boulevard East • Building Five • Room 110
Charleston, West Virginia 25305-0430 • (304) 558-3505

Thomas J. Smith, P. E.
Secretary of Transportation/
Commissioner of Highways

March 2, 2018

Jill M. Newman
Deputy Commissioner

James A. Martin, Chief
Office of Oil and Gas
Department of Environmental Protection
601 57th Street, SE
Charleston, WV 25304

Subject: DOH Permit for the Old Crow Pad, Marshall County
Old Crow N-11HM Well site

Dear Mr. Martin,

This well site will be accessed from a DOH permit #06-2018-0130 which has been issued to Tug Hill Operating, LLC for access to the State Road for a well site located off of Marshall County Route 76 SLS.

The operator has signed a STATEWIDE OIL AND GAS ROAD MAINTENANCE BONDING AGREEMENT and provided the required Bond. This operator is currently in compliance with the DOH OIL AND GAS POLICY dated January 3, 2012.

Very Truly Yours,

A handwritten signature in blue ink that reads "Gary K. Clayton".

Gary K. Clayton, P.E.
Regional Maintenance Engineer
Central Office O&G Coordinator

RECEIVED
Office of Oil and Gas

MAY 02 2018

WV Department of
Environmental Protection

Cc: Jonathan White
Tug Hill Operating, LLC
CH, OM, D-6
File



TUG HILL

4705702042

PLANNED ADDITIVES TO BE USED IN FRACTURING OR STIMULATION

Well No. Old Crow S-11HM

PRODUCT NAME:	CHEMICAL DESCRIPTION:	PRODUCT USE:	HAZARDOUS COMPONENT:
GBW-20C	Hemicellulase Breaker	Breaker - Water	None
ALPHA 1427		Biocide	Glutaraldehyde – CAS#000111-30-8 Quaternary ammonium chloride CAS# 007173-51-5 Alky dimethyl benzyl ammonium Chloride (C12-16) – CAS#068424-85-1 Ethanol – CAS# 000064-17-5 Water – CAS# 007732-18-5
FRAC SAND	Silica Sand (various Mesh sizes)	Proppant	Crystalline silica (quartz) CAS# 14808-60-7
S-8C, Sand	Silica Sand (100 mesh)	Sand	Silica – CAS# 14808-60-7
GW-3LDF		Gellant - Water	Petroleum Distillate Blend – Proprietary, (Not Associated with Diesel Fuel) Guar gum – CAS# 009000-30-0
FRW-18		Friction Reducer	Hydrotreated light distillate CAS# 064742-47-8
Scaletrol		Scale Inhibitor	Ethylene glycol – CAS# 000107-21-1 Diethylene glycol – CAS# 000111-46-6