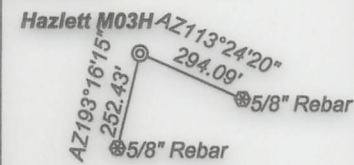


As-Drilled Well Plat

**Hazlett M03H
Hazlett
EQT Production Company**

As Drilled Well Information:
 Hazlett M03H coordinates are
 NAD 27 N: 534,376.49 E: 1,627,232.86
 NAD 27 Lat: 39.960773 Long: -80.717494
 NAD 83 UTM N: 4,423,441.61 E: 524,128.41
 West Virginia Coordinate system of 1983 (North Zone)
 based upon Differential GPS Measurements.
 Plat orientation, corner and well ties are based upon
 the grid north meridian.
 Well location references are based upon the grid north
 meridian.
 UTM coordinates are NAD83, Zone 17, Meters.

Well References



1" = 500'

Hazlett

- M01H
- M02H
- M03H
- M04H
- M05H
- M06H
- M07H
- M08H
- M15H
- M16H
- M17H
- M13H
- M12H

Set Stone

N 32° 37' 40" W
919.5777'

N 21° 59' 39" E
1747.1988'

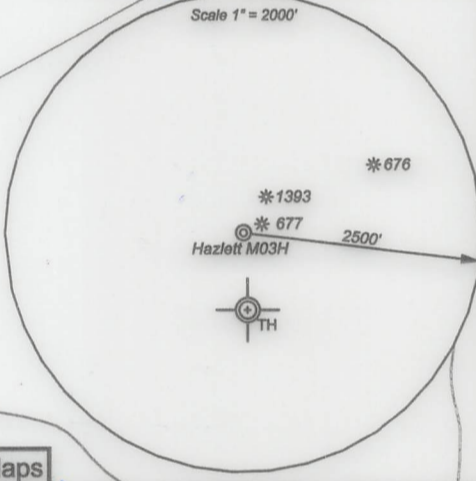
Hazlett M03H

Lease No.
13-12-49

Tract I.D.	Tax Map No.	Parcel No.	County	District	Surface Tract Owner	Acres
1	12	49	Marshall	Union	Michael C. Hazlett & Loretta K. Wallace	77.24
2	12	49.3	Marshall	Union	Michael C. Hazlett	6.685
3	12	49.1	Marshall	Union	Michael C. Hazlett - Life	1.205
4	12	49.2	Marshall	Union	Michael C. Hazlett - Life	0.87
5	12	44	Marshall	Union	City of Glendale	53.7967
6	12	47	Marshall	Union	Michael C. Hazlett & Loretta K. Wallace	24.17
7	12	48.4	Marshall	Union	Lisa & Norman L. Rhodes	0.789
8	12	48.6	Marshall	Union	Leah M. & Steven Bailey	0.6
9	12	48.2	Marshall	Union	Leonard J. Linzy, Jr. & Hillary Linzy	1.11
10	12	48.5	Marshall	Union	John R. & Lori A. Voellinger	0.668
11	12	48.3	Marshall	Union	Wee-Haul Dumpster Services LLC	0.02
12	12	50.9	Marshall	Union	John R. & Lori A. Voellinger	0.468
13	12	50.1	Marshall	Union	Barbara K. Springer	3.84
14	12	50	Marshall	Union	Timothy J. Calissie, et ux.	56.832
15	12	50.2	Marshall	Union	Timothy J. Calissie, et ux.	0.874

GRID NORTH

Scale 1" = 2000'




- ⊙ Proposed Gas Well
- Located Corner, as noted
- Surface Tract Lines
- - - Reference Line
- Lease Boundary
- Creek or Drain
- ⑤ WV County Route
- ⑤ WV State Route

(⊙) Denotes Location of Well on United States Topographic Maps



I, the undersigned, hereby certify that this plat is correct to the best of my knowledge and belief and shows all the information required by law and the regulations issued and prescribed by the Department of Environmental Protection.

Ben R. Singleton
P.S. 2092



SEAL

FILE NO: 107-22
 DRAWING NO: Hazlett M03H
 SCALE: 1" = 500'
 MINIMUM DEGREE OF ACCURACY: 1:2500
 PROVEN SOURCE OF ELEVATION: NGS CORS Station



DATE: September 12 20 24
 OPERATOR'S WELL NO.: Hazlett M03H
 API WELL NO
 47 - 051 - 02094
 STATE COUNTY PERMIT

WELL TYPE: OIL GAS LIQUID INJECTION WASTE DISPOSAL
 (IF GAS) PRODUCTION: STORAGE DEEP SHALLOW
 LOCATION: ELEVATION: 1148' WATERSHED Short Creek of the Ohio River QUADRANGLE: Moundsville
 DISTRICT: Union COUNTY: Marshall
 SURFACE OWNER: Irene Hazlett-Life ACREAGE: 77.24
 ROYALTY OWNER: Donald Boyd Yoho, et al. LEASE NO: 13-12-49 ACREAGE: 37.577
 PROPOSED WORK: DRILL CONVERT DRILL DEEPER FRACTURE OR STIMULATE PLUG OFF OLD FORMATION
 PERFORATE NEW FORMATION OTHER PHYSICAL CHANGE IN WELL (SPECIFY)
 PLUG AND ABANDON CLEAN OUT AND REPLUG TARGET FORMATION: Marcellus ESTIMATED DEPTH: 52'

WELL OPERATOR: EQT CHAP LLC DESIGNATED AGENT: Joseph C. Mallow
 ADDRESS: 400 Woodcliff Drive ADDRESS: 427 Midstate Drive
 Canonsburg, PA 15317 Clarksburg, WV 25301

10/11/2024