

TH: 2592' LAT: 40-00-00

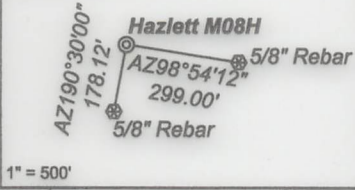
TH: 14361' LONG: 80-42-30

As-Drilled Well Plat

Hazlett M08H
Hazlett
EQT Production Company

As Drilled Well Information:
Hazlett M08H coordinates are
NAD 27 N: 534,305.94 E: 1,627,207.37
NAD 27 Lat: 39.960578 Long: -80.717582
NAD 83 UTM N: 4,423,419.99 E: 524,121.00
West Virginia Coordinate system of 1983 (North Zone)
based upon Differential GPS Measurements.
Plat orientation, corner and well ties are based upon
the grid north meridian.
Well location references are based upon the grid north
meridian.
UTM coordinates are NAD83, Zone 17, Meters.

Well References



- Hazlett
- M01H
 - M02H
 - M03H
 - M04H
 - M05H
 - M06H
 - M07H
 - M08H
 - M15H
 - M16H
 - M14H
 - M17H
 - M13H
 - M12H

GRID NORTH

Set Stone

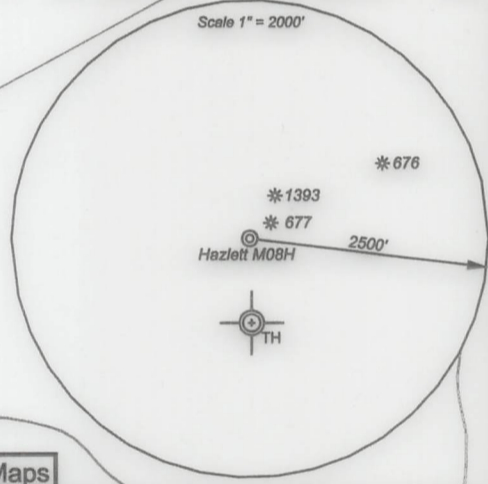
Set Stone

Hazlett M08H
Lease No. 13-12-49

Tract I.D.	Tax Map No.	Parcel No.	County	District	Surface Tract Owner	Acres
1	12	49	Marshall	Union	Michael C. Hazlett & Loretta K. Wallace	77.24
2	12	49.3	Marshall	Union	Michael C. Hazlett	6.685
3	12	49.1	Marshall	Union	Michael C. Hazlett - Life	1.205
4	12	49.2	Marshall	Union	Michael C. Hazlett - Life	0.87
5	12	44	Marshall	Union	City of Glendale	53.7967
6	12	47	Marshall	Union	Michael C. Hazlett & Loretta K. Wallace	24.17
7	12	48.4	Marshall	Union	Lisa & Norman L. Rhodes	0.789
8	12	48.6	Marshall	Union	Leah M. & Steven Bailey	0.6
9	12	48.2	Marshall	Union	Leonard J. Linzy, Jr. & Hillary Linzy	1.11
10	12	48.5	Marshall	Union	John R. & Lori A. Voellinger	0.668
11	12	48.3	Marshall	Union	Wee-Haul Dumpster Services LLC	0.02
12	12	50.9	Marshall	Union	John R. & Lori A. Voellinger	0.468
13	12	50.1	Marshall	Union	Barbara K. Springer	3.84
14	12	50	Marshall	Union	Timothy J. Calissie, et ux.	56.832
15	12	50.2	Marshall	Union	Timothy J. Calissie, et ux.	0.874


- Proposed Gas Well
- Located Corner, as noted
- Surface Tract Lines
- Reference Line
- Lease Boundary
- Creek or Drain
- WV County Route
- WV State Route

(+) Denotes Location of Well on United States Topographic Maps



I, the undersigned, hereby certify that this plat is correct to the best of my knowledge and belief and shows all the information required by law and the regulations issued and prescribed by the Department of Environmental Protection.

Ben R. Singleton
P.S. 2092



SEAL

FILE NO: 107-22
DRAWING NO: Hazlett M08H
SCALE: 1" = 500'
MINIMUM DEGREE OF ACCURACY: 1:2500
PROVEN SOURCE OF ELEVATION: NGS CORS Station

STATE OF WEST VIRGINIA
DEPARTMENT OF ENVIRONMENTAL PROTECTION
OIL AND GAS DIVISION

DATE: September 12 20 24
OPERATOR'S WELL NO.: Hazlett M08H
API WELL NO
47 - 051 - 02100
STATE COUNTY PERMIT

WELL TYPE: OIL GAS LIQUID INJECTION WASTE DISPOSAL
(IF GAS) PRODUCTION: STORAGE DEEP SHALLOW
LOCATION: ELEVATION: 1148' WATERSHED Short Creek of the Ohio River QUADRANGLE: Moundsville
DISTRICT: Union COUNTY: Marshall
SURFACE OWNER: Irene Hazlett-Life ACREAGE: 77.24
ROYALTY OWNER: Donald Boyd Yoho, et al. LEASE NO: 13-12-49 ACREAGE: 37.577
PROPOSED WORK: DRILL CONVERT DRILL DEEPER FRACTURE OR STIMULATE PLUG OFF OLD FORMATION
 PERFORATE NEW FORMATION OTHER PHYSICAL CHANGE IN WELL (SPECIFY)
 PLUG AND ABANDON CLEAN OUT AND REPLUG TARGET FORMATION: Marcellus ESTIMATED DEPTH: 52'

10/11/2024

WELL OPERATOR: EQT CHAP LLC DESIGNATED AGENT: Joseph C. Mallow
ADDRESS: 400 Woodcliff Drive ADDRESS: 427 Midstate Drive
Canonsburg, PA 15317 Clarksburg, WV 25301