


STATE OF WEST VIRGINIA
DEPARTMENT OF ENVIRONMENTAL PROTECTION
OFFICE OF OIL AND GAS

AFFIDAVIT OF PLUGGING AND FILLING WELL

AFFIDAVIT SHOULD BE IN TRIPLICATE, one copy mailed to the Department, one copy to be retained by the Well Operator and the third copy (and extra copies if required) should be mailed to each coal operator at their respective addresses.

Farm name: C. Simms Operator Well No.: M-1749
LOCATION: Elevation: 1414.04' Quadrangle: Cameron WV, PA
District: Liberty County: Marshall
Latitude: 39.79014 Feet South of 39 Deg. 47 Min. 24.4867 Sec.
Longitude: -80.52630 Feet West of 80 Deg. 31 Min. 34.7005 Sec.



Well Type: OIL X GAS _____

Company West Virginia Land Resources, Inc Coal Operator West Virginia Land Resources, Inc
1 Bridge Street or Owner 1 Bridge Street
Monongah, WV 26554 Monongah, WV 26554
Agent Jay Hores Coal Operator _____
Permit Issued Date 12/13/2024 or Owner _____

AFFIDAVIT

STATE OF WEST VIRGINIA,
County of Marshall ss:

Matthew Yearsley and Mark Wilson being first duly sworn according to law depose and say that they are experienced in the work of plugging and filling oil and gas wells and were employed by the above named well operator, and participated in the work of plugging and filling the above well say that said work was commenced on the 5th day of March, 2025, and the well was plugged and filled in the following manner:

TYPE	FROM	TO	PIPE REMOVED	LEFT
Thompson A. Gas Blocker and Green Dye	1412'	959'	16" Conductor Casing - 0'	20'
Expandable	959'	Surface		

Description of monument: 77" of 7' casing with Company Name, Well #, API #, and Date Completed and that the work of plugging and filling said well was completed on the 25th day of March, 2025.

And further deponents saith not.


Matthew A. Yearsley

Mark Wilson

Sworn and subscribe before me this 2nd day of April, 2025

My commission expires: August 13, 2029

Kerri A. McCormick
Notary Public



Affidavit reviewed by the Office of Oil and Gas: Strader Gower Title: Oil & Gas Inspector

04/18/2025

AFFIDAVIT OF PLUGGING AND FILLING WELL

AFFIDAVIT SHOULD BE MADE IN TRIPPLICATE, one copy mailed to the Division, one copy to be retained by the Well Operator and the third copy (and extra copies if required) should be mailed to each coal operator at their respective addresses.

WEST VIRGINIA LAND RESOURCES, INC.
Coal Operator or Owner
1 BRIDGE STREET MONONGAH, WV 26554
Address
WEST VIRGINIA LAND RESOURCES, INC.
Coal Operator or Owner
1 BRIDGE STREET MONONGAH, WV 26554
Address
ARTHUR J. & TIMOTHY R. FITZSIMMONS
Lease or Property Owner
162 GOSNEY HILL RD.
Address

WEST VIRGINIA LAND RESOURCES, INC.
Name of Well Operator
1 BRIDGE STREET MONONGAH, WV 26554
Complete Address
CAMERON WV, PA
Well Location
LIBERTY
District
MARSHALL
County
M-1749
Well No.
C. SIMMS
Farm

STATE INSPECTOR SUPERVISING PLUGGING Strader Gower *Strader Gower*

AFFIDAVIT

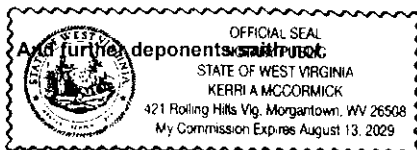
4/04/2025

STATE OF WEST VIRGINIA,
County of MARSHALL ss:

MATTHEW A. YEARSLEY and MARK WILSON being first duly sworn according to law depose and say that they are experienced in the work of plugging and filling oil and gas wells and were employed by West Virginia Land Resources Inc. well operator, and participated in the work of plugging and filling the above well, that said work was commenced on the 5th day of March, 2025 and that the well was plugged in the following manner:

Sand or Zone Record	Filling Material	Casing/Tubing Size	Casing Pulled	Casing Left In
Formation				
Cleaned a 12 1/4" hole from surface to 220'. Reduced 9 7/8" and cleaned a 9 7/8" hole from 220' to 1412'. Cleaned a 9 7/8" hole through the Pittsburgh Coal (1159' – 1167'). Left 20' of 16" Conductor casing in the hole from surface to 20'. Cement hole from 1412' to surface as follows: Cemented hole from 1412' to 959' using 220 sacks of Thixotropic Cement with Gas Blocker Additive and Green Dye. Cemented Hole from 959' to surface using 415 sacks of Expandable Cement. Cement did circulate at the surface. A total of 635 sacks of Cement were used to fill the hole from 1412' to the surface.	16" Conductor Casing	0'	20'	
Coal Seams		Description of Monument		
<u>Pittsburgh</u>	1159' – 1167'	77" of 7" casing w/ company name, well number, permit number and date cemented stated on 7" casing. Well marker will be attached to cement plug at around level.		

... and that the work of plugging and filling said well was completed on the 25th day of March, 2025



Sworn to and subscribed before me this 2nd day of April

My commission expires: August 13, 2029

Matthew A. Yearsley
Matthew A. Yearsley

Mark Wilson
Mark Wilson

Kerri A McCormick
Notary Public

Permit No. 47-051-02526
Well No. M-1749
Latitude: 39° 47' 24.49"N
Longitude: -80° 31' 34.70"W

RECEIVED
Office of Oil and Gas

APR 14 2025

WV Department of
Environmental Protection

04/18/2025