



west virginia department of environmental protection

Office of Oil and Gas
601 57th Street, S.E.
Charleston, WV 25304
(304) 926-0450
fax: (304) 926-0452

Earl Ray Tomblin, Governor
Randy C. Huffman, Cabinet Secretary
www.dep.wv.gov

Monday, October 03, 2016
NOTICE OF PERMIT CANCELLATION
Vertical / Vertical Well - 1

RAM ENERGY RESOURCES (WV)
1000 LOUISIANA ST STE 6700

HOUSTON, TX 77002

Re: Permit cancellation for J. JOHNSON 1
47-053-00439-00-00

The FINAL INSPECTION REPORT for the CANCELLED PERMIT, issued for U.S. Well Number 47-053-00439-00-00 , has been received by the Office of Oil and Gas. The permit has been cancelled as of 9/6/2006 .

If there are any questions, please feel free to contact me at (304) 926- 0450.

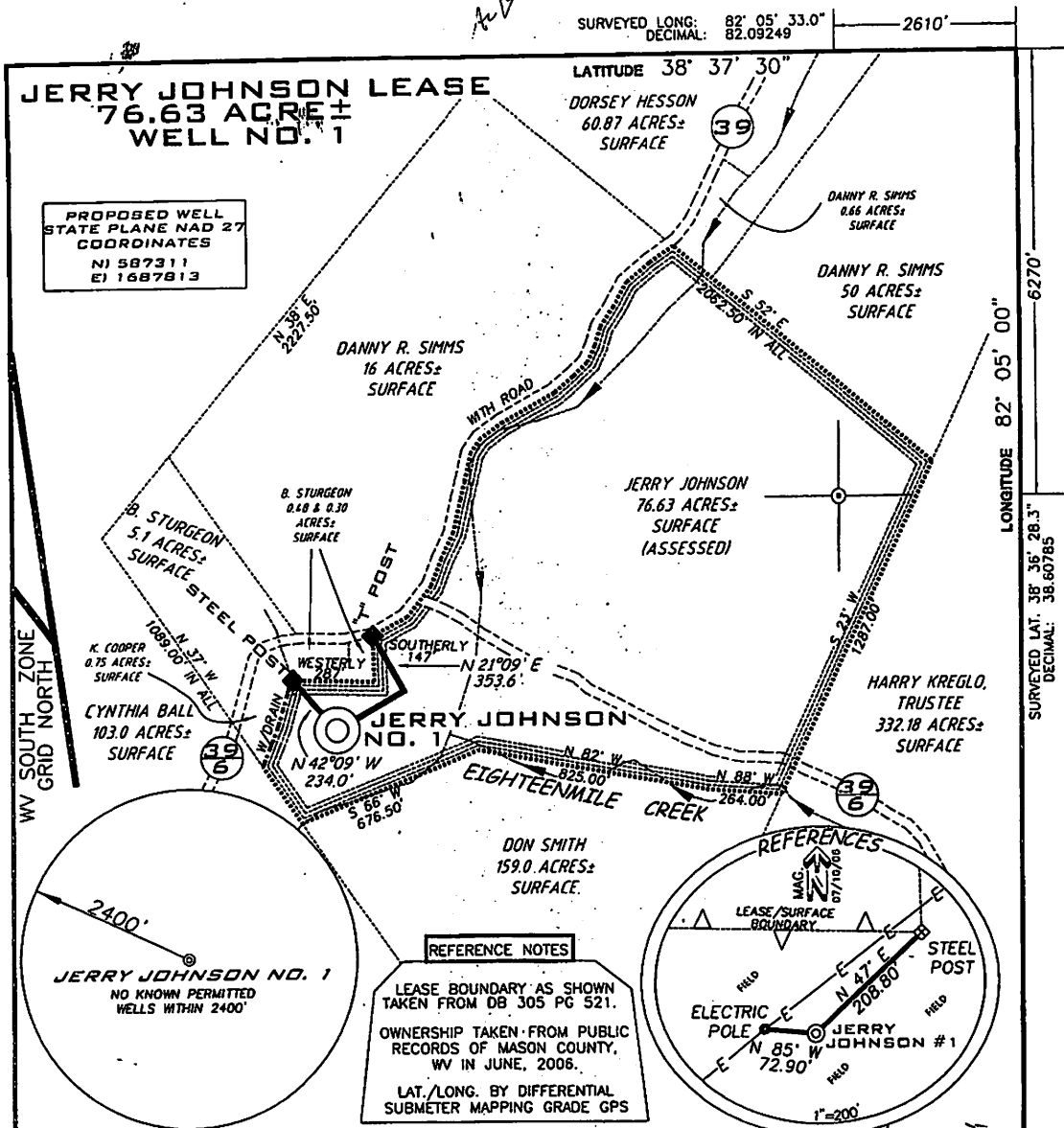


James A. Martin
Chief

Operator's Well Number: J. JOHNSON 1
Farm Name: JOHNSON, JERRY J.
U.S. WELL NUMBER: 47-053-00439-00-00
Vertical / Vertical Well - 1
Date Cancelled: 9/6/2006

Promoting a healthy environment.

10/07/2016




(*) DENOTES LOCATION ON UNITED STATES TOPOGRAPHIC MAPS


FILE NUMBER 060263
 DRAWING NUMBER WP1(W6-20)
 SCALE 1"=500'
 MINIMUM DEGREE OF ACCURACY 1/200
 PROVEN SOURCE OF ELEVATION MAPPING GRADE GPS

I THE UNDERSIGNED HEREBY CERTIFY THAT THIS PLAT IS CORRECT TO THE BEST OF MY KNOWLEDGE AND BELIEF AND SHOWS ALL THE INFORMATION REQUIRED BY LAW AND THE REGULATIONS ISSUED AND PRESCRIBED BY THE DEPARTMENT OF ENVIRONMENTAL PROTECTION

P.S. 1008
[Signature]



LAND RIGHT
 LAND SURVEYING, LLC
 GRANTSVILLE, WV 26147
 (304) 354-0055



STATE OF WEST VIRGINIA
 DIVISION OF ENVIRONMENTAL PROTECTION
 OFFICE OF OIL AND GAS

DATE: AUGUST 15, 2006
 OPERATORS WELL NO. JERRY JOHNSON NO. 1
 API WELL NO. 47-053-00439

WELL TYPE: OIL GAS LIQUID INJECTION WASTE DISPOSAL
 (IF "GAS" PRODUCTION STORAGE DEEP SHALLOW
 LOCATION ELEVATION 565' WATERSHED EIGHTEENMILE CREEK
 DISTRICT HANNAN COUNTY MASON
 QUADRANGLE MOUNT OLIVE 7.5' LEASE NUMBER _____
 SURFACE OWNER JERRY J. JOHNSON ACREAGE 76.63± ASSESSED
 OIL & GAS ROYALTY OWNER JERRY J. JOHNSON LEASE ACREAGE 76.63±
 PROPOSED WORK: DRILL CONVERT DRILL DEEPER REDRILL FRACTURE OR STIMULATE PLUG OFF OLD FORMATION
 PERFORATE NEW FORMATION OTHER PHYSICAL CHANGE (SPECIFY) _____
 TARGET FORMATION SHALE ESTIMATED DEPTH 3550'
 WELL OPERATOR ASCENT RESOURCES WV, INC. DESIGNATED AGENT R. NEAL PIERCE
 ADDRESS 4985 PRESTON PARK BLVD. SUITE 800 ADDRESS P.O. BOX 1791, CHARLESTON, WV 25326
 PLANO, TX 75093

STATE COUNTY PERMIT
CANCELED

LONGITUDE 82° 05' 00"
 SURVEYED LAT. 38° 36' 28.3"
 SURVEYED DECIMAL: 38.60785

10/07/2016