

WW-7
8-30-06



West Virginia Department of Environmental Protection
Office of Oil and Gas
WELL LOCATION FORM: GPS

API: 47-053-00529 WELL NO.: NCEE 1111 HS

FARM NAME: Bryan Barnette

RESPONSIBLE PARTY NAME: Diversified Production LLC

COUNTY: Mason DISTRICT: Union

QUADRANGLE: Elmwood

SURFACE OWNER: Bryan Barnette

ROYALTY OWNER: DP Bluegrass LLC

UTM GPS NORTHING: 4286214.45

UTM GPS EASTING: 428063.7 GPS ELEVATION: 868.99

The Responsible Party named above has chosen to submit GPS coordinates in lieu of preparing a new well location plat for a plugging permit or assigned API number on the above well. The Office of Oil and Gas will not accept GPS coordinates that do not meet the following requirements:

1. Datum: NAD 1983, Zone: 17 North, Coordinate Units: meters, Altitude: height above mean sea level (MSL) – meters.
2. Accuracy to Datum – 3.05 meters
3. Data Collection Method:

Survey grade GPS : Post Processed Differential


Real-Time Differential

Mapping Grade GPS : Post Processed Differential

Real-Time Differential

4. Letter size copy of the topography map showing the well location.

I the undersigned, hereby certify this data is correct to the best of my knowledge and belief and shows all the information required by law and the regulations issued and prescribed by the Office of Oil and Gas.


Signature

Digitally signed by Austin Suttler
Date: 2022.02.24 14:21:50
-0500

Sr. Proj. Manager
Title

2/24/2022
Date

RECEIVED
Office of Oil and Gas
MAR 10 2022
WV Department of
Environmental Protection



Diversified Gas & Oil Corporation
100 Diversified Way
Pikeville KY, 41051

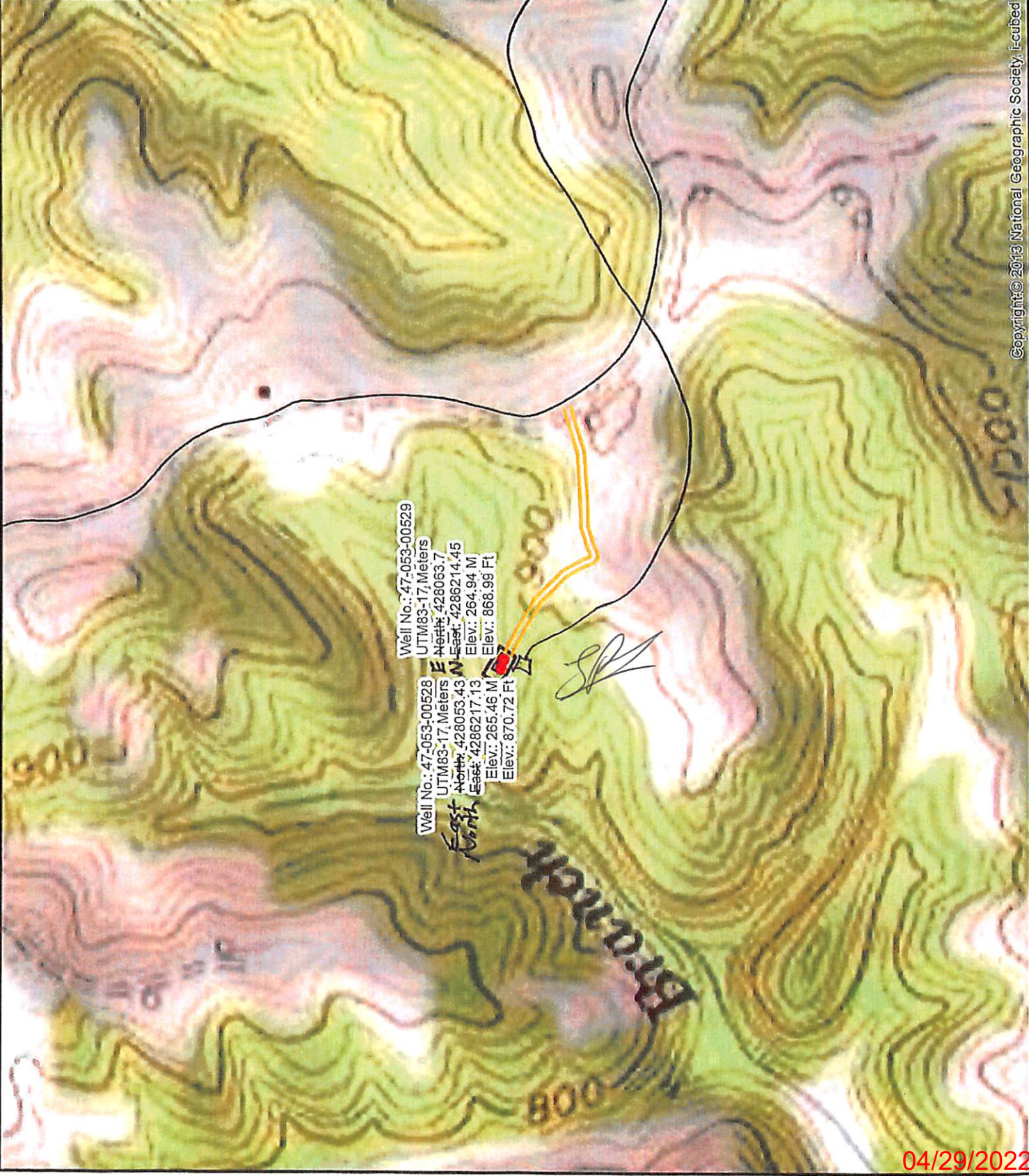
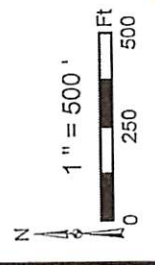
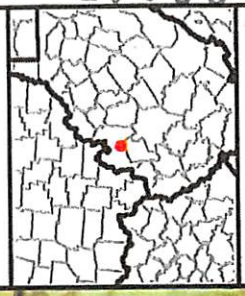
47-053-00528
47-053-00529

Plugging Map

Legend

- Well
- Access Road
- ▨ Pits
- Pad
- Public Roads

1 Pit
10' W
20' L
8' D
285 bbl



Well No.: 47-053-00529
UTM83-17, Meters
North: 428063.7
East: 4286214.45
Elev.: 264.94 M
Elev.: 868.98 Ft

Well No.: 47-053-00528
UTM83-17, Meters
North: 428053.43
East: 4286217.13
Elev.: 265.46 M
Elev.: 870.72 Ft