



---

west virginia department of environmental protection

---

Office of Oil and Gas  
601 57<sup>th</sup> Street, S.E.  
Charleston, WV 25304  
(304) 926-0450  
fax: (304) 926-0452

Earl Ray Tomblin, Governor  
Randy C. Huffman, Cabinet Secretary  
www.dep.wv.gov

Monday, October 03, 2016  
NOTICE OF PERMIT CANCELLATION  
Vertical / Vertical Well - 1

DUCKWORTH, STEVE WELL SERVICE  
P O BOX 6871

CHARLESTON, WV 253620000

Re: Permit cancellation for HENDERSON 2  
47-053-00544-00-00

The FINAL INSPECTION REPORT for the CANCELLED PERMIT, issued for U.S. Well Number 47-053-00544-00-00 , has been received by the Office of Oil and Gas. The permit has been cancelled as of 3/29/2011 .

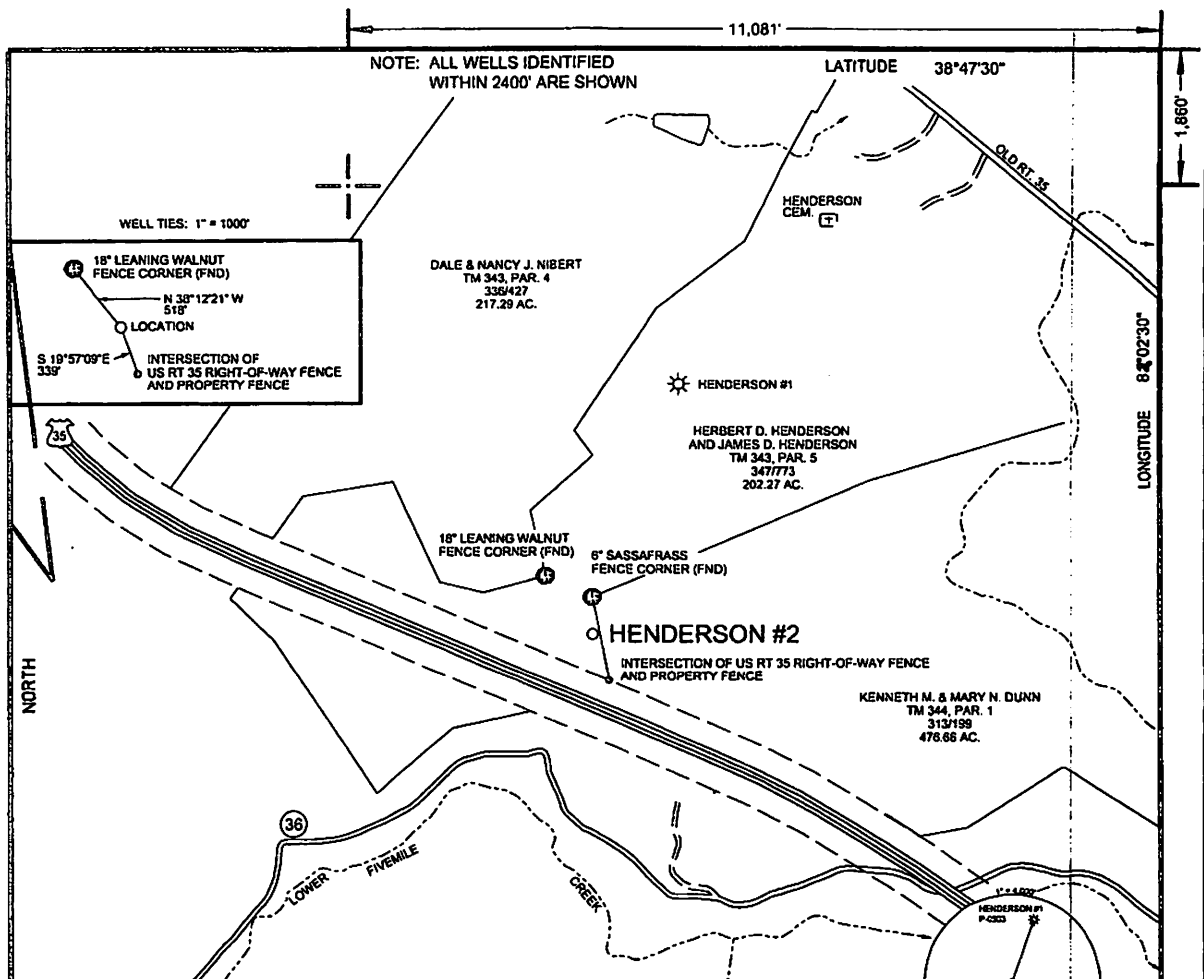
If there are any questions, please feel free to contact me at (304) 926- 0450.

  
James A. Martin  
Chief

Operator's Well Number: HENDERSON 2  
Farm Name: HENDERSON, HERBERT & JAMES  
U.S. WELL NUMBER: 47-053-00544-00-00  
Vertical / Vertical Well - 1  
Date Cancelled: 3/29/2011

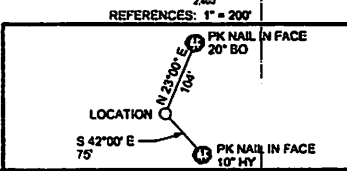
Promoting a healthy environment.

10/07/2016



NOTE: NO BUILDING STRUCTURES IDENTIFIED WITHIN 200'

WELL LOCATION	
STATE PLANE WV SOUTH ZONE NAD 1927	N - 652,345.3270 : E - 1,691,986.6320
LATITUDE (N) 38.78654° LONGITUDE (W) 82.08054°	
UTM, NAD83 17 - 84W TO 74W, METERS	N - 4,293,652.927 : E - 406,164.026




(+) DENOTES LOCATION OF WELL ON UNITED STATES TOPOGRAPHIC MAPS

FILE NO. DWS\_HENDERSON#2.DGN  
DRAWING NO. DWS\_HENDERSON#2.PLAT  
SCALE 1" = 1000'  
MINIMUM DEGREE OF ACCURACY 1:200  
PROVEN SOURCE OF ELEVATION MAPPING GRADE GPS

I THE UNDERSIGNED, HEREBY CERTIFY THAT THIS PLAT IS CORRECT TO THE BEST OF MY KNOWLEDGE AND BELIEF AND SHOWS ALL THE INFORMATION REQUIRED BY LAW AND THE REGULATIONS ISSUED AND PRESCRIBED BY THE DEPARTMENT OF ENVIRONMENTAL PROTECTION.

(SIGNED) [Signature]  
R.P.E. \_\_\_\_\_ L.L.S. 647



STATE OF WEST VIRGINIA  
DIVISION OF ENVIRONMENTAL PROTECTION  
OIL AND GAS DIVISION

DATE MARCH 22, 20 11  
OPERATOR'S WELL NO. HENDERSON #2  
API WELL NO. 47 053 00544

WELL TYPE: OIL  GAS  LIQUID INJECTION  WASTE DISPOSAL   
(IF "GAS,") PRODUCTION  STORAGE  DEEP  SHALLOW   
LOCATION: ELEVATION 774' WATER SHED LOWER FIVEMILE CREEK OF KANAWHA RIVER  
DISTRICT ARBUCKLE COUNTY MASON  
QUADRANGLE BEECH HILL WV 7.5'

SURFACE OWNER HERBERT D. & JAMES D. HENDERSON ACREAGE 202.27  
OIL & GAS ROYALTY OWNER RIMS LEASE ACREAGE 202.27  
LEASE NO. CABOT ASSIGNMENT

PROPOSED WORK: DRILL  CONVERT  DRILL DEEPER  REDRILL  FRACTURE OR STIMULATE  PLUG OFF OLD FORMATION  PERFORATE NEW FORMATION  OTHER PHYSICAL CHANGE IN WELL (SPECIFY) \_\_\_\_\_

PLUG AND ABANDON  CLEAN OUT AND REPLUG   
TARGET FORMATION BROWN SHALE ESTIMATED DEPTH 3500'  
WELL OPERATOR DUCKWORTH WELL SERVICE DESIGNATED AGENT STEVE DUCKWORTH  
ADDRESS P. O. BOX 6871, CHARLESTON, WV 25362 ADDRESS SAME

COUNTY NAME \_\_\_\_\_ PERMIT \_\_\_\_\_

FORM WM-6

10/07/2016