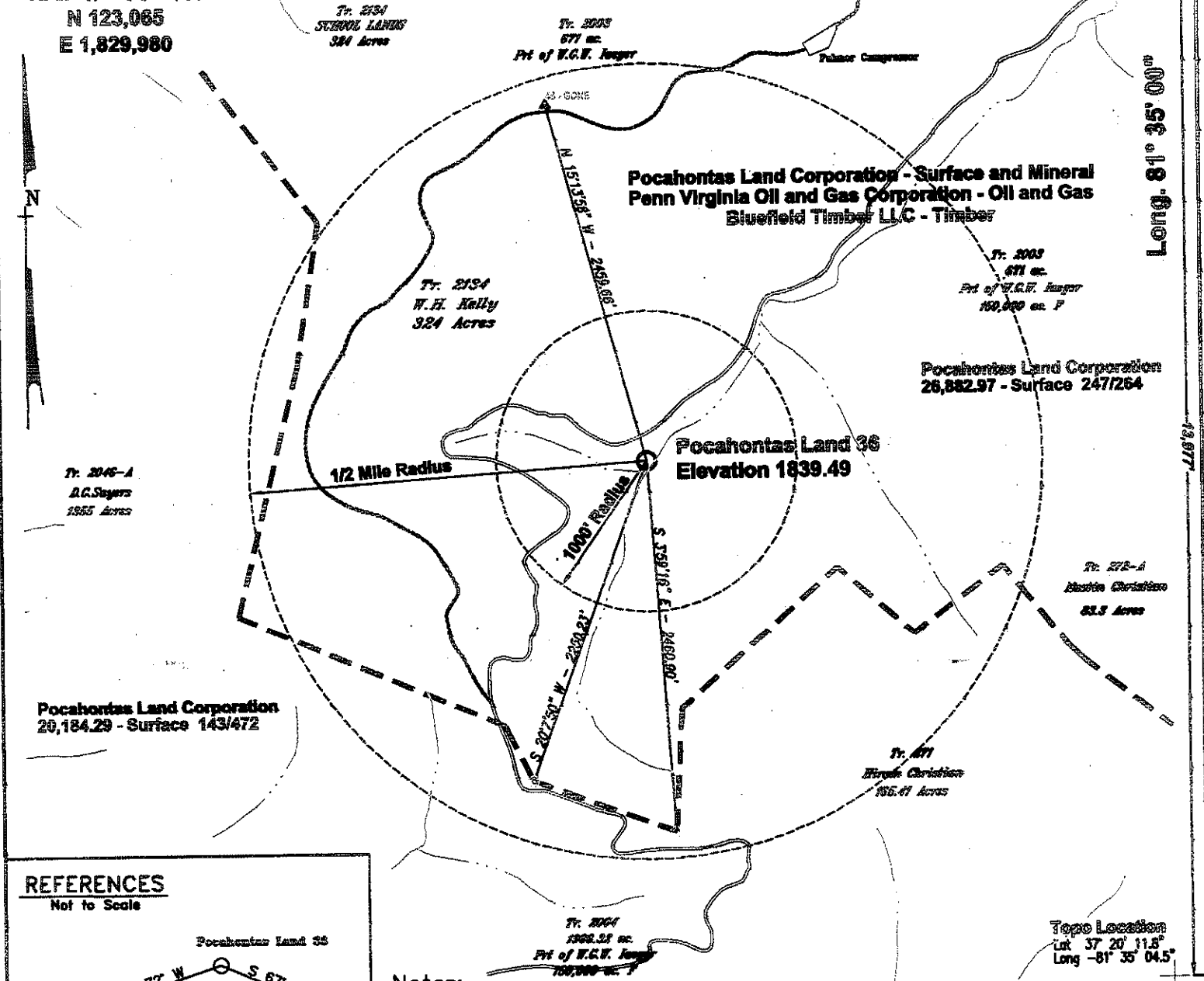


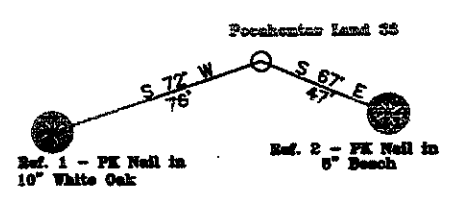
WV State Plane South
 NAD 27 - US Feet
 N 123,065
 E 1,829,980

Lat. 37° 22' 30"

Long. 81° 35' 00"



REFERENCES
 Not to Scale



Notes:

No Dwellings exist within 200 feet of Pocahontas Land 36
 No Domestic Wells within 1000' of Gas Well Pocahontas Land 36
 (+) Denotes location of well on USGS map.
 Property Information taken from McDowell Co. Tax Records
Pocahontas Land Corporation Tract Lines


Topo Location
 Lat 37° 20' 11.8"
 Long -81° 35' 04.5"

TRUE LINE, INC.
 304-428-2110
 plots@trueline.biz

FILE No. CABOT OIL AND GAS 2012
 DIRECTORY C:\CABOT2012\McD-62r
 DRAWING NAME Plat_McDII-62.dwg
 SCALE 1" = 1000'
 MINIMUM DEGREE OF ACCURACY 1 : 2500
 PROVEN SOURCE OF ELEVATION GPS GLOBAL POSITIONING SYSTEM (Sub meter accuracy)

I THE UNDERSIGNED, HEREBY CERTIFY THAT THIS PLAT IS CORRECT TO THE BEST OF MY KNOWLEDGE AND BELIEF AND SHOWS ALL THE INFORMATION REQUIRED BY LAW AND THE REGULATIONS ISSUED AND PRESCRIBED BY THE DEPARTMENT OF MINES.

(SIGNED) [Signature]
 P.P.E. _____ R.P.S. 1065



STATE OF WEST VIRGINIA
DEPARTMENT OF ENVIRONMENTAL PROTECTION
OFFICE OF OIL AND GAS
CHARLESTON, WV



DATE APRIL 06, 2012
 OPERATOR'S WELL No. Pocahontas Land 36

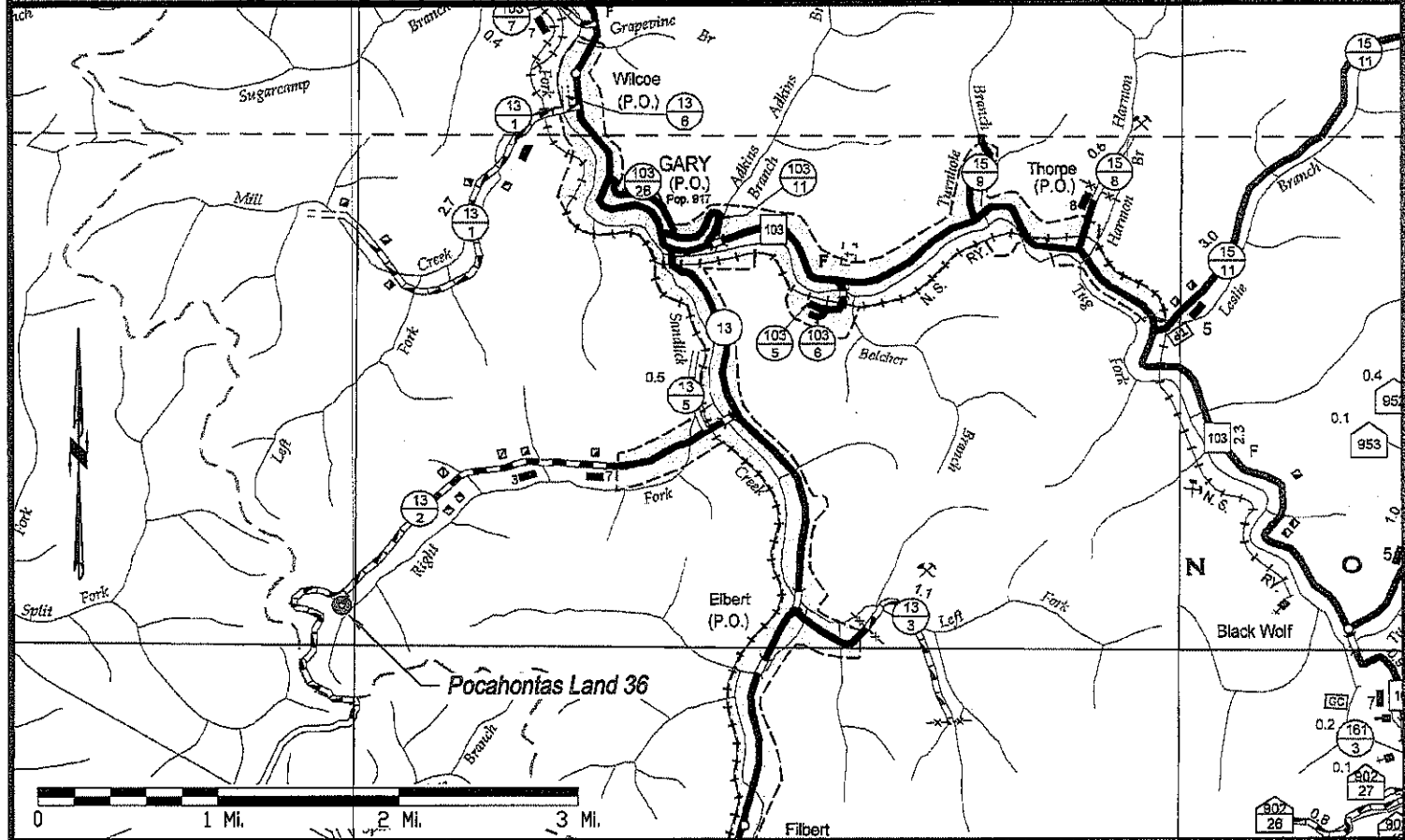
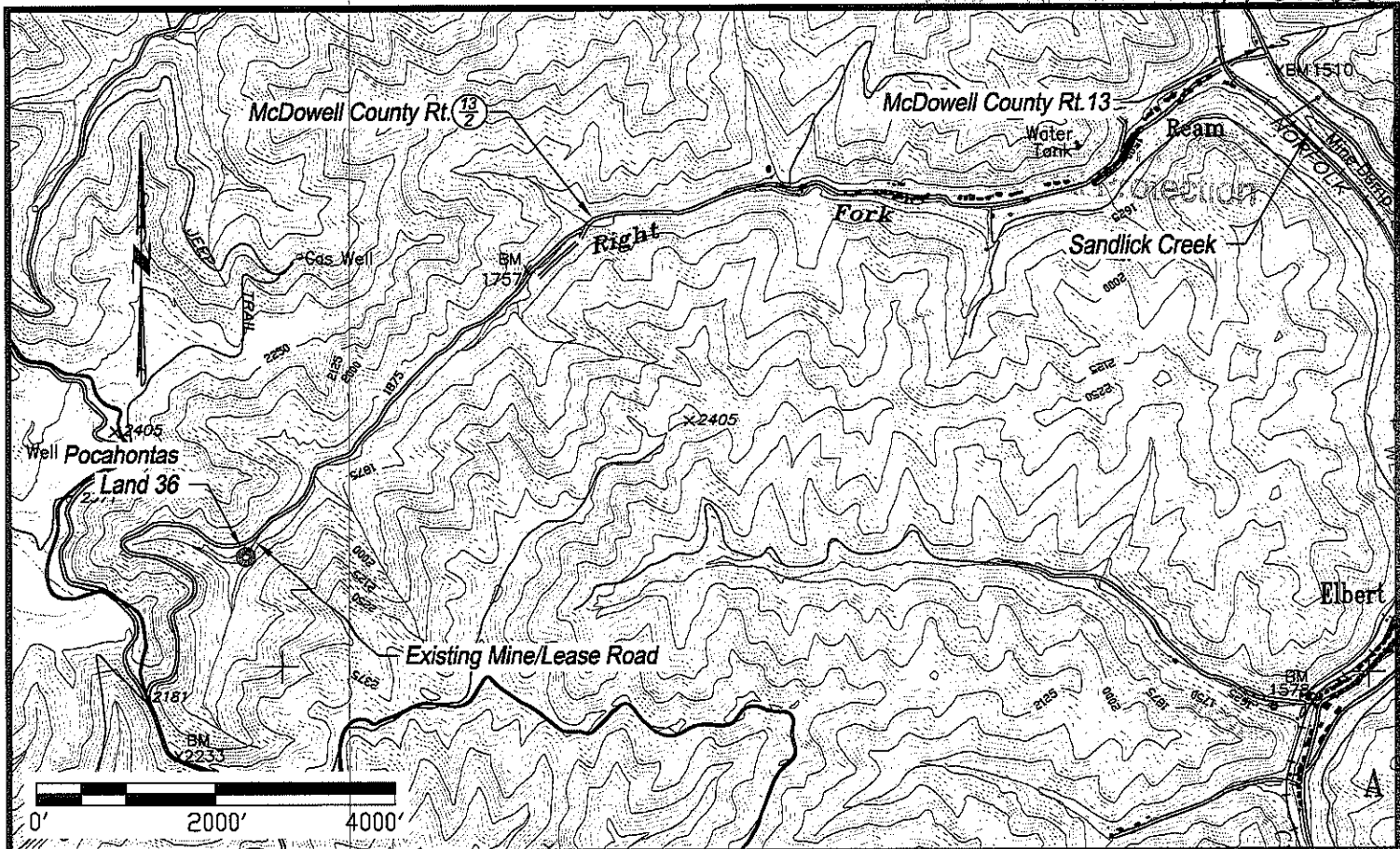
WELL TYPE: OIL GAS LIQUID INJECTION X WASTE DISPOSAL _____
 (IF "GAS") PRODUCTION _____ STORAGE X DEEP _____ SHALLOW X
 LOCATION: ELEVATION 1839.49 WATER SHED RIGHT FK OF SANDLICK CK OF TUG FK OF THE BIG SANDY RIVER
 DISTRICT ADKIN COUNTY McDOWELL
 QUADRANGLE GARY, WVVA

SURFACE OWNER POCAHONTAS LAND CORPORATION ACREAGE 26,882.97 (Tax Map 27-1-383-1)
 ROYALTY OWNER PENN VIRGINIA OIL AND GAS CORPORATION LEASE ACREAGE 47.520

LEASE No. 47-0507
 PROPOSED WORK: DRILL _____ CONVERT _____ DRILL DEEPER _____ REDRILL _____ FRACTURE OR STIMULATE _____ PLUG OFF OLD FORMATION _____ PERFORATE NEW FORMATION _____ OTHER PHYSICAL CHANGE IN WELL (SPECIFY) _____

PLUG AND ABANDON X CLEAN OUT AND REPLUG _____
 TARGET FORMATION BEREA SS ESTIMATED DEPTH 4,410
 WELL OPERATOR CABOT OIL & GAS CORP. DESIGNATED AGENT BRIAN HALL
 ADDRESS FIVE PENN CENTER WEST, SUITE 401 ADDRESS PO BOX 260
DITTSBURGH PA 15276 DANVILLE, WV 25053

06/18/2012



Cabot Oil & Gas Corporation

Pocahontas Land 36

Location Map - April 6, 2012
McDowell Crty General Highway Map & USGS Gary Quad.

Located near Gary, WV in Adkin District of McDowell County, West Virginia