

47-047-00281

Welch 9334

17 s 450093 4146477

Legend



17 s 450093 4146477

11/15/2024

Google Earth

70 m







173600' / 173600' (63)

Oil&Gas

Wells, Horizontal Only

WellStatus

-  Active Well
-  Permit Issued
-  Permit Application
-  Plugged

Wells, Active Status Only

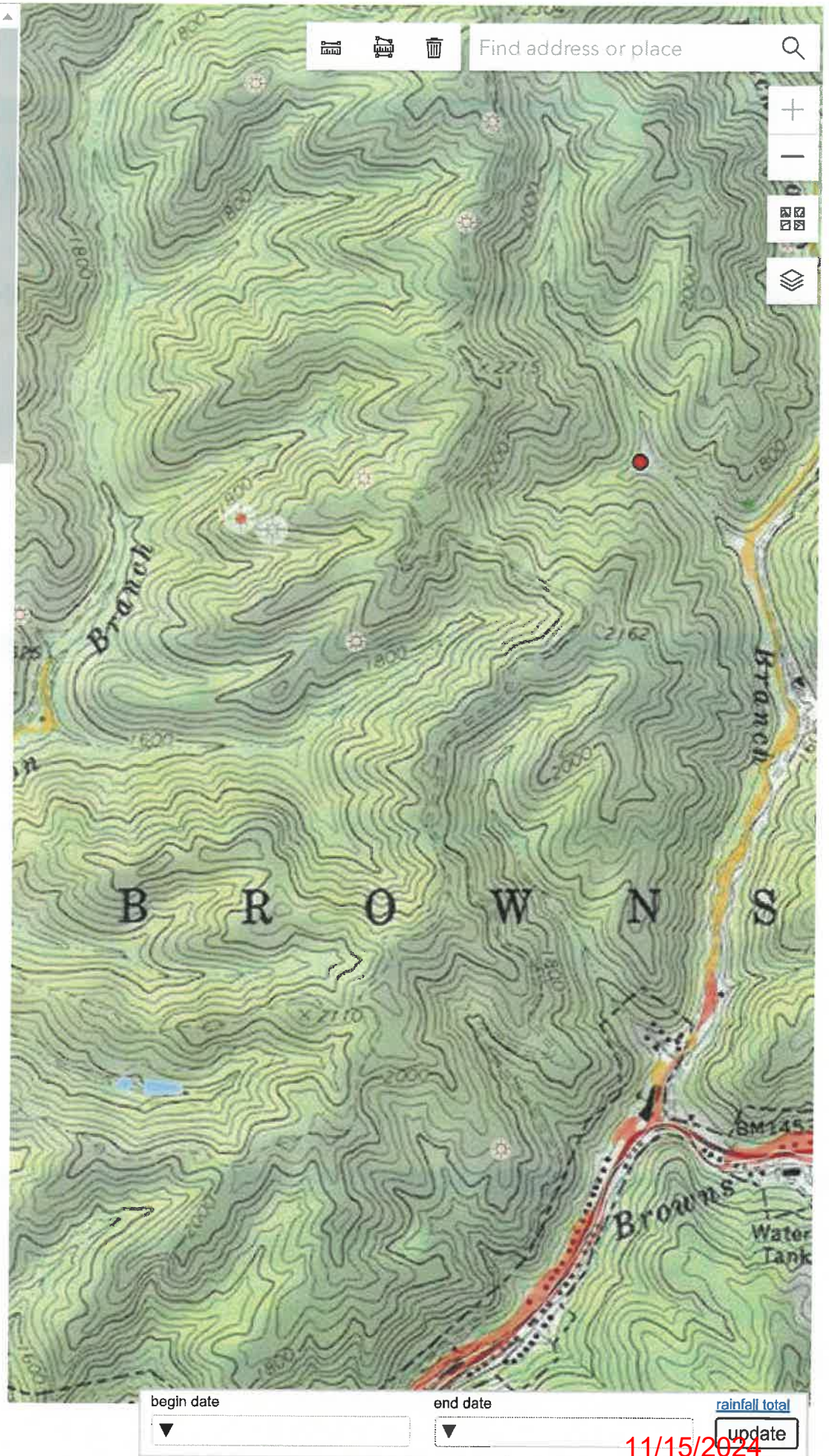
WellUse

-  Brine Disposal
-  Fluid Injection
-  Gas Production
-  House Gas
-  Observation
-  Oil Production
-  Production
-  Solution Mining
-  Storage
-  Vent
-  <all other values>

Wells, Other than Active Status

WellUse

-  Brine Disposal
-  Fluid Injection
-  Gas Production
-  House Gas
-  Observation
-  Oil Production
-  Production
-  Solution Mining



11/15/2024

WW-7
8-30-06

4704700281P



West Virginia Department of Environmental Protection
Office of Oil and Gas

WELL LOCATION FORM: GPS

API: 47-047-00281 WELL NO.: Welch 9334

FARM NAME: New River & Pocahontas Consolidated Coal Co.

RESPONSIBLE PARTY NAME: Boyd O & G, Inc.

COUNTY: McDowell DISTRICT: Browns Creek

QUADRANGLE: Welch

SURFACE OWNER: McDowell County Econ. Dev. Bd., Attn. Francis Hale

ROYALTY OWNER: BERVIND LAND Co.

UTM GPS NORTHING: 4146477

UTM GPS EASTING: 450093 GPS ELEVATION: 1668 ft

The Responsible Party named above has chosen to submit GPS coordinates in lieu of preparing a new well location plat for a plugging permit or assigned API number on the above well. The Office of Oil and Gas will not accept GPS coordinates that do not meet the following requirements:

1. Datum: NAD 1983, Zone: 17 North, Coordinate Units: meters, Altitude: height above mean sea level (MSL) – meters.
2. Accuracy to Datum – 3.05 meters
3. Data Collection Method:

Survey grade GPS : Post Processed Differential
Real-Time Differential

Mapping Grade GPS : Post Processed Differential
Real-Time Differential

4. Letter size copy of the topography map showing the well location.

I the undersigned, hereby certify this data is correct to the best of my knowledge and belief and shows all the information required by law and the regulations issued and prescribed by the Office of Oil and Gas.

[Signature]
Signature

SEC-TREAS
Title

11/12/2024
Date

11/15/2024