

**WEST VIRGINIA STATE PLANE COORDINATES**

NAD 27  
 N 186,378.07  
 E 1,814,761.35

LATITUDE 37° 32' 30"

LONGITUDE 81° 37' 30"

4700027  
 Gas Well

47-109-00118  
 Gas Well

47-47-00028  
 N 80° 53' 06" W @ 2173.86

**PENN-2D**  
 Proposed Gas Well  
 Elev. 2152.82

Pocahontas Land Corporation -  
 Coal  
 Penn Virginia Oil and Gas Corporation -  
 Oil and Gas  
 Cabot Oil and Gas Corporation  
 Oil and Gas Lessee

Pocahontas Land Corporation  
 Surface and Coal  
 Penn Virginia Oil and Gas Corporation  
 Oil and Gas  
 Equitable Production Company  
 Oil and Gas Lessee

Fork

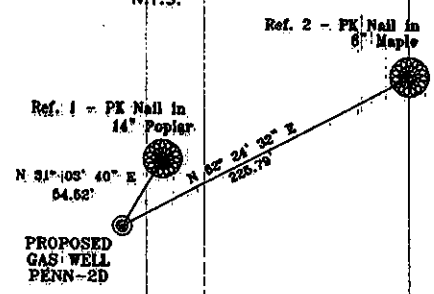
Penn-2B  
 Penn-2C  
 Penn-2A

1/2 Mile Radius

Topo Location

Asco

**REFERENCES**  
 N.T.S.




**Notes:**  
 No known domestic water supplies within 1000 feet.  
 (+) Denotes location of well on USGS map.

FILE No. CDXGAS  
 DRAWING NAME CDXGAS\PLAT  
 DRAWING NAME PENN-2D  
 SCALE 1" = 1000'  
 MINIMUM DEGREE OF  
 ACCURACY 1 2500  
 PROVEN SOURCE OF  
 ELEVATION GPS - GLOBAL  
 POSITIONING SYSTEM

I THE UNDERSIGNED, HEREBY CERTIFY THAT THIS PLAT IS CORRECT TO THE BEST OF MY KNOWLEDGE AND BELIEF AND SHOWS ALL THE INFORMATION REQUIRED BY LAW AND THE REGULATIONS ISSUED AND PRESCRIBED BY THE DEPARTMENT OF MINES.

(SIGNED) *W. Claude Banner, Jr.*  
 R.P.E. 2430 R.P.S.



**STATE OF WEST VIRGINIA**  
**DIVISION OF ENVIRONMENTAL PROTECTION**  
**OFFICE OF OIL AND GAS**  
**NITRO, WV**

DATE APRIL 29, 2002  
 OPERATOR'S WELL No. PENN-2D  
 API WELL No. 47 - 047 - 016600  
 STATE COUNTY PERMIT

WELL TYPE: OIL GAS CBM LIQUID INJECTION WASTE DISPOSAL  
 (IF "GAS") PRODUCTION X STORAGE DEEP SHALLOW  
 LOCATION: ELEVATION 2152.82 WATER SHED TRIBUTARY OF LEFT FORK OF TUG FORK  
 DISTRICT BROWNS CREEK COUNTY MCDOWELL  
 QUADRANGLE BAILEYSVILLE, WV

**CANCELLED**

SURFACE OWNER POCAHONTAS LAND CORPORATION ACREAGE 5,522.72  
 CBM ROYALTY OWNER PENN VIRGINIA OIL AND GAS CORPORATION LEASE ACREAGE 5,522.72

PROPOSED WORK: DRILL X CONVERT DRILL DEEPER REDRILL FRACTURE OR  
 STIMULATE PLUG OFF OLD FORMATION PERFORATE NEW FORMATION  
 OTHER PHYSICAL CHANGE IN WELL (SPECIFY) \_\_\_\_\_

SEP 24 2004

PLUG AND ABANDON CLEAN OUT AND REPLUG  
 TARGET FORMATION POCA NO. 3 AND PENN COALS  
 WELL OPERATOR CDX GAS, LLC  
 ADDRESS P.O. BOX 609  
PINEVILLE, WV 24874

ESTIMATED DEPTH 1461'  
 DESIGNATED AGENT JOSEPH ZUPANICK  
 ADDRESS P.O. BOX 609  
PINEVILLE, WV 24874

WEST VIRGINIA STATE PLANE COORDINATES

LATITUDE 37° 32' 30"

LONGITUDE 81° 37' 30"

NAD 27

N 106,278.07  
E 1,814,761.35

4700027  
Gas Well

47-100-00113  
Gas Well

Gas Well

Pocahontas Land Corporation - Coal  
Penn Virginia Oil and Gas Corporation - Oil and Gas  
Cabot Oil and Gas Corporation Oil and Gas Lessee

PENN-2D  
Proposed Gas Well  
Elev. 2152.82

47-47-00028  
N 80° 53' 00" W @ 2173.86'

Penn-2B  
Penn-2C  
Penn-2A

Pocahontas Land Corporation  
Surface and Coal  
Penn Virginia Oil and Gas Corporation  
Oil and Gas  
Equitable Production Company  
Oil and Gas Lessee

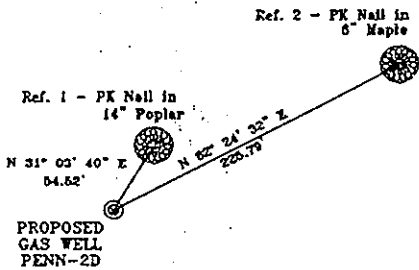
1/2 Mile Radius

Topo Location

Asco

REFERENCES

N.T.S.




Notes:  
No known domestic water supplies within 1000 feet.  
(+) Denotes location of well on USGS map.

FILE No. CDXGAS  
DRAWING NAME \CDXGAS\PLAT  
DRAWING NAME PENN-2D  
SCALE 1" = 1000'  
MINIMUM DEGREE OF ACCURACY 1 : 2500  
PROVEN SOURCE OF ELEVATION GPS - GLOBAL POSITIONING SYSTEM

I THE UNDERSIGNED, HEREBY CERTIFY THAT THIS PLAT IS CORRECT TO THE BEST OF MY KNOWLEDGE AND BELIEF AND SHOWS ALL THE INFORMATION REQUIRED BY LAW AND THE REGULATIONS ISSUED AND PRESCRIBED BY THE DEPARTMENT OF MINES.

(SIGNED) *W. Claude Banner, Jr.*  
R.P.E. 2430 R.P.S. \_\_\_\_\_



STATE OF WEST VIRGINIA  
DIVISION OF ENVIRONMENTAL PROTECTION  
OFFICE OF OIL AND GAS  
NITRO, WV

DATE APRIL 29, 2002  
OPERATOR'S WELL No. PENN-2D  
API WELL No. 47 - 047 - 016600  
STATE COUNTY PERMIT

WELL TYPE: OIL GAS CBM LIQUID INJECTION WASTE DISPOSAL  
(IF "GAS") PRODUCTION X STORAGE DEEP SHALLOW  
LOCATION: ELEVATION 2152.82 WATER SHED TRIBUTARY OF LEFT FORK OF TUG FORK  
DISTRICT BROWNS CREEK COUNTY MCDOWELL  
QUADRANGLE BAILEYSVILLE, WV

SURFACE OWNER POCAHONTAS LAND CORPORATION ACREAGE 5,522.72  
CBM ROYALTY OWNER PENN VIRGINIA OIL AND GAS CORPORATION LEASE ACREAGE 5,522.72

LEASE No. \_\_\_\_\_  
PROPOSED WORK: DRILL X CONVERT DRILL DEEPER REDRILL FRACTURE OR STIMULATE PLUG OFF OLD FORMATION PERFORATE NEW FORMATION OTHER PHYSICAL CHANGE IN WELL (SPECIFY) \_\_\_\_\_

PLUG AND ABANDON CLEAN OUT AND REPLUG  
TARGET FORMATION POCA NO. 3 AND PENN COALS  
WELL OPERATOR CDX GAS, LLC  
ADDRESS P.O. BOX 609  
PINEVILLE, WV 24874

ESTIMATED DEPTH 1461'  
DESIGNATED AGENT JOSEPH ZUPANICK  
ADDRESS P.O. BOX 609  
PINEVILLE, WV 24874

JUN 07 2002