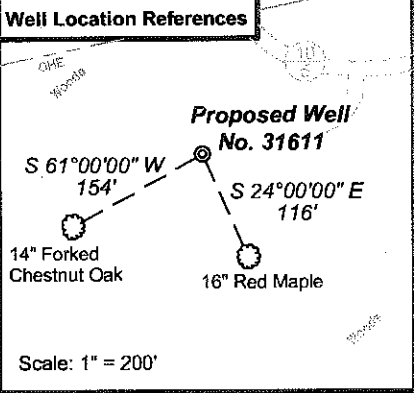



**Notes:**  
 Well site coordinates are  
 N: 159,829 Latitude: 37-26-19.8  
 E: 1,934,759 Longitude: 81-13-28.2  
 West Virginia  
 Coordinate System of 1927, South Zone  
 based upon  
 Differential GPS Measurements.  
 Plat orientation and corner and well  
 references are based upon the grid north  
 meridian.  
 Well location references are based upon the  
 magnetic meridian.



**Legend**


- ⊙ Proposed gas well
- Found corner, as noted
- Surface boundary (approximate)
- - - Interior surface tracts (approx.)

(⊙) Denotes location of well on United States topographic maps



**I, the undersigned, hereby certify that this plat is correct to the best of my knowledge and belief and shows all the information required by law and the regulations issued and prescribed by the Department of Environmental Protection.**

*Ben R. Singleton*  
 P.S. 2092



SEAL

FILE NO: **W158-04 (SWD - 65)**  
 DRAWING NO: **W158-04\_DOM31611rev.dwg**  
 SCALE: **1" = 500'**  
 MINIMUM DEGREE OF ACCURACY:  
**1:2500**  
 PROVEN SOURCE OF ELEVATION:  
**IGS HARN DEP Base Station Kanawha City**

**STATE OF WEST VIRGINIA**  
 DEPARTMENT OF ENVIRONMENTAL PROTECTION  
**OFFICE OF OIL AND GAS**

DATE: **December 29** 20 **08**  
 OPERATOR'S WELL NO. DOM #31611  
 API WELL NO: **REV 2**  
**47** - **055** - **00396**  
 STATE COUNTY PERMIT

**CANCELLED**

WELL TYPE:  OIL  GAS  LIQUID INJECTION  WASTE DISPOSAL  
 (IF GAS) PRODUCTION:  STORAGE  DEEP  SHALLOW  
 LOCATION: ELEVATION: **2763'** WATERSHED **Pocosin Fork of Rich Creek**  
 QUADRANGLE: **Matoaka** DISTRICT: **Rock** COUNTY: **Mercer**  
 SURFACE OWNER: **Lonnie W. and Randall Cox** ACREAGE: **10**  
 OIL AND GAS ROYALTY OWNER: **Penn Virginia Oil and Gas Co.** LEASE NO: \_\_\_\_\_ ACREAGE: **103,420**  
 PROPOSED WORK:  DRILL  CONVERT  DRILL DEEPER  FRACTURE OR STIMULATE  PLUG OFF OLD FORMATION  
 PERFORATE NEW FORMATION  OTHER PHYSICAL CHANGE IN WELL (SPECIFY) \_\_\_\_\_  
 PLUG AND ABANDON  CLEAN OUT AND REPLUG TARGET FORMATION: **Devonian Shale** ESTIMATED DEPTH: **6870'**

WELL OPERATOR: **Dominion Exploration and Production Inc.** DESIGNATED AGENT: **VP/Operations- Rodney Biggs**  
 ADDRESS: **One Dominion Drive, P.O. Box 1248** ADDRESS: **One Dominion Drive, P.O. Box 1248**  
**Jane Lew, WV 26378** **Jane Lew, WV 26378** **02/10/2012**