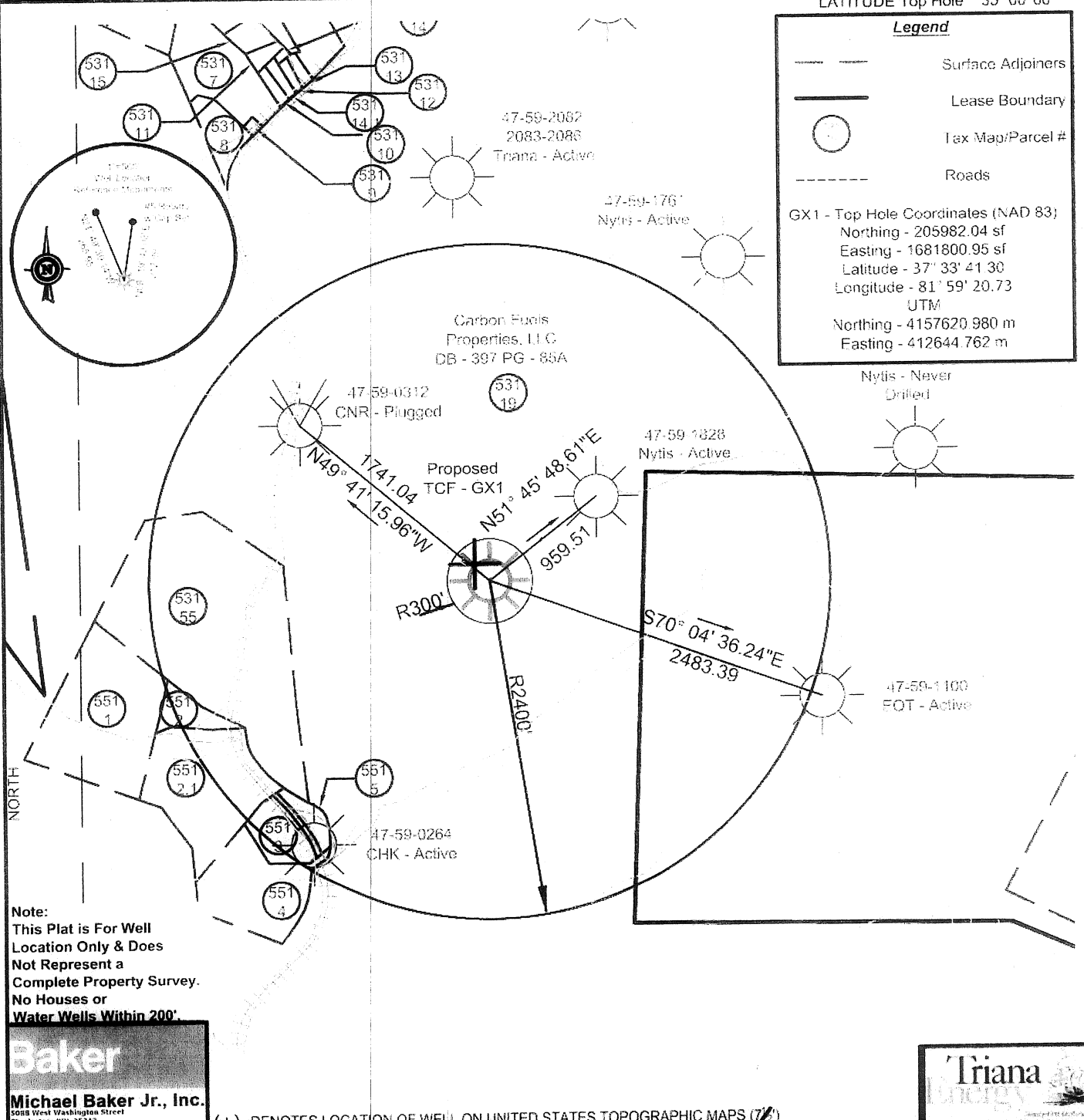


LATITUDE Top Hole 35° 00' 00"

LONGITUDE Top Hole 81° 57' 30"



Legend


- Surface Adjainers
- Lease Boundary
- Tax Map/Parcel #
- - - Roads

GX1 - Top Hole Coordinates (NAD 83)
 Northing - 205982.04 sf
 Easting - 1681800.95 sf
 Latitude - 37° 33' 41.30
 Longitude - 81° 59' 20.73
 UTM
 Northing - 4157620.980 m
 Easting - 412644.762 m

Nytris - Never Drilled

Note:
 This Plat is For Well Location Only & Does Not Represent a Complete Property Survey. No Houses or Water Wells Within 200'.

Baker
Michael Baker Jr., Inc.
 5058 West Washington Street
 Charleston, WV 25313
 804-769-0023




(+) DENOTES LOCATION OF WELL ON UNITED STATES TOPOGRAPHIC MAPS (7 1/2)

FILE NO Triana Carbon Fuels
 DRAWING NO. G Pad2.dwg
 SCALE 1" = 1000'
 MINIMUM DEGREE OF ACCURACY Submeter GPS
 PROVEN SOURCE OF ELEVATION Survey Grade GPS

I THE UNDERSIGNED, HEREBY CERTIFY THAT THIS PLAT IS CORRECT TO THE BEST OF MY KNOWLEDGE AND BELIEF, AND SHOWS ALL THE INFORMATION REQUIRED BY LAW AND THE RULES ISSUED AND PRESCRIBED BY THE DEPARTMENT OF ENVIRONMENTAL PROTECTION.

(SIGNED) [Signature]
 R.P.E. _____ L.L.S. 2153



WEST VIRGINIA DEPARTMENT OF ENVIRONMENTAL PROTECTION
 601 57TH STREET
 CHARLESTON, WV 25304



DATE May 9, 2012
 OPERATOR'S WELL NO. TCF - GX1
 API WELL NO. 47 059 02238
 STATE COUNTY PERMIT

WELL TYPE: OIL GAS LIQUID INJECTION WASTE DISPOSAL
 (IF "GAS") PRODUCTION STORAGE DEEP SHALLOW
 LOCATION: ELEVATION 1620' NAVD 88 WATERSHED Tug Fork
 DISTRICT Stafford COUNTY Mingo
 QUADRANGLE Wharncliffe

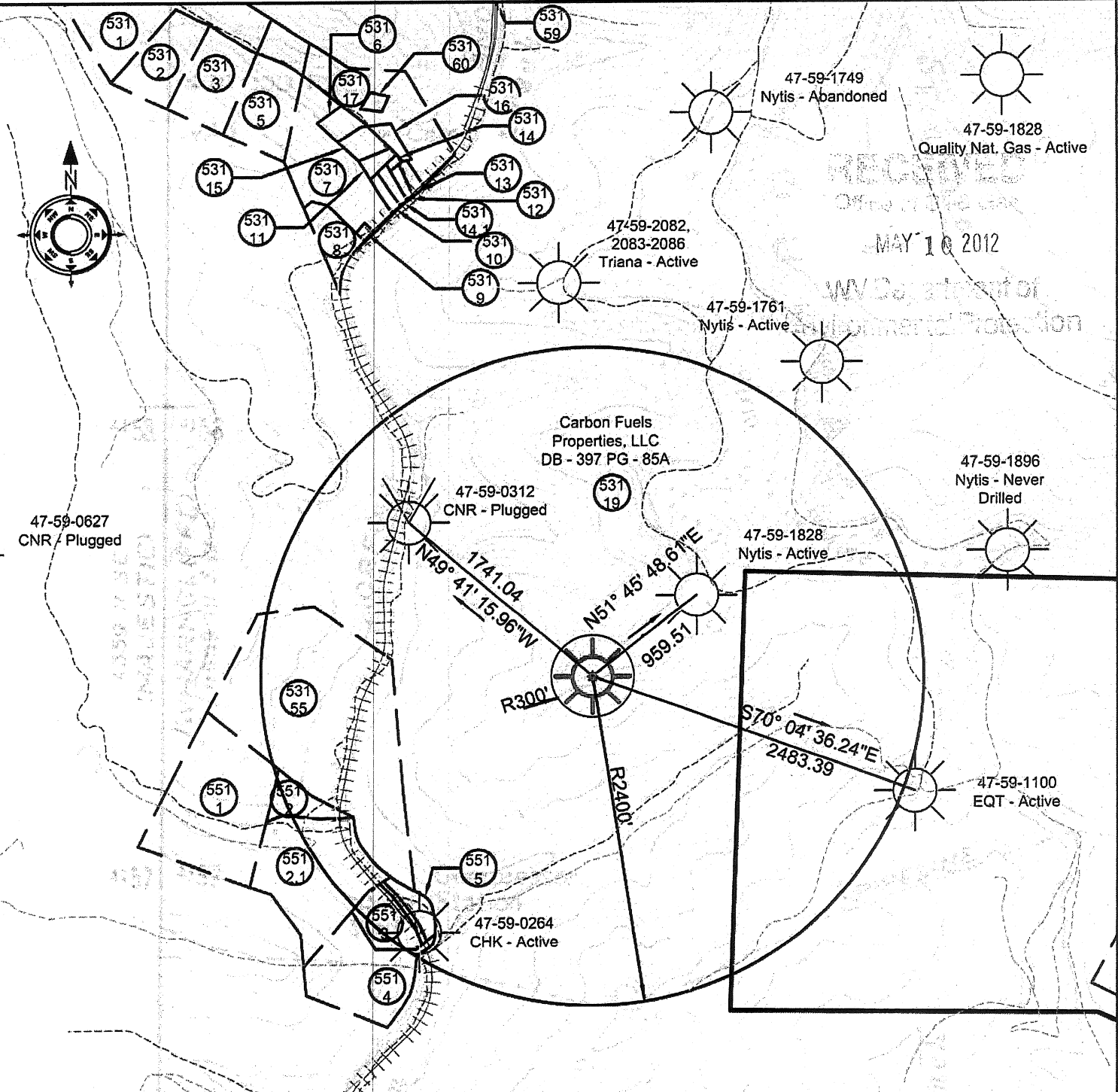
SURFACE OWNER Carbon Fuels Properties, LLC ACREAGE 3491.69 +/-
 OIL & GAS ROYALTY OWNER Carbon Fuels Properties, LLC LEASE ACREAGE 7411 +/-
 COAL OWNER Carbon Fuels Properties, LLC LEASE NO. CFP-001





PROPOSED WORK: DRILL CONVERT DRILL DEEPER REDRILL FRACTURE OR STIMULATE PLUG OFF OLD FORMATION PERFORATE NEW FORMATION OTHER PHYSICAL CHANGE IN WELL (SPECIFY) _____

PLUG AND ABANDON CLEAN OUT AND REPLUG
 TARGET FORMATION Lower Huron ESTIMATED DEPTH 5365'
 WELL OPERATOR Triana Energy, LLC DESIGNATED AGENT Rachelle A. King
 ADDRESS 900 Virginia Street East, Suite 400 ADDRESS 900 Virginia Street East, Suite 400
Charleston, WV 25301 Charleston, WV 25301

COUNTY NAME Mingo
 PERMIT _____

5902250



-  Surface Adjoiners
-  Tax Map & Parcel Number
-  Lease Boundary
-  Roads

RECEIVED
Office of Oil & Gas

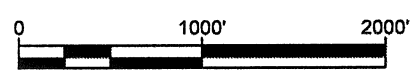
MAY 24 2012

WV Department of
Environmental Protection

GX1 - Top Hole Coordinates (NAD 83)
 Northing - 205982.04 sf
 Easting - 1681800.95 sf
 Latitude - 37° 33' 41.30
 Longitude - 81° 59' 20.73
 UTM
 Northing - 4157620.980 m
 Easting - 412644.762 m

**TRIANA
 CARBON FUELS - G PAD
 TOPOGRAPHIC LOCATION PLAT**

Located Near the Community of Glen Alum
 Stafford District (9), Mingo County (59), West Virginia
 Wharnccliffe Quadrangle



Date: May 9, 2012
 Drawn by: JTS

Scale: 1"=1000'
 File: G_Pad.dwg

Baker
 Michael Baker Jr., Inc.
 5088 West Washington Street
 Charleston, WV 25313
 304-769-0821