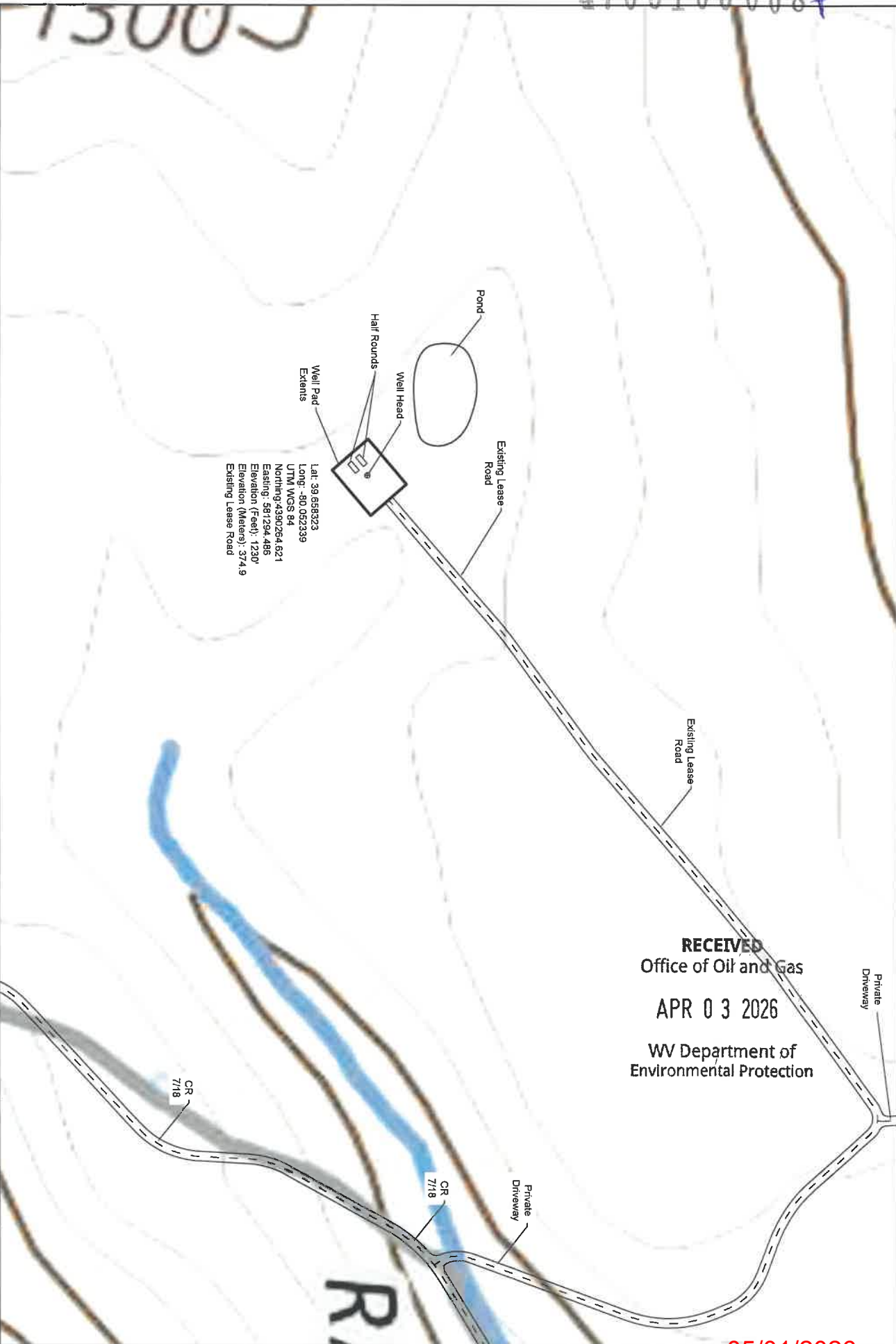


4706100008P

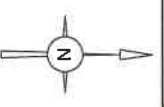


Well Pad Extents
 Lat: 39.658823
 Long: -80.052339
 UTM WGS 84
 Northing: 4390264.621
 Easting: 581294.486
 Elevation (Feet): 1230'
 Elevation (Meters): 374.9
 Existing Lease Road

RECEIVED
 Office of Oil and Gas
 APR 03 2026
 WV Department of
 Environmental Protection

4706100008
 DEP Site Plan - Topo View

Drawn By: Permitting
 DATE: 3/24/2026
 A.P.I.: 4706100008
 Drawing Not To Scale
 Sketch Only



05/01/2026



4706100008

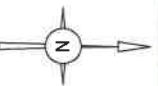
DEP Site Plan - Aerial View

Drawn By: Permitting

DATE: 3/24/2026

API: 4706100008

Drawing Not To Scale
Sketch Only



WW-7
8-30-06



West Virginia Department of Environmental Protection
Office of Oil and Gas
WELL LOCATION FORM: GPS

API: 4706100008 WELL NO.: WC Lemley
FARM NAME: Abel Family Farm, LLC
RESPONSIBLE PARTY NAME: WV Mineral Group LLC
COUNTY: Monongalia DISTRICT: Cass
QUADRANGLE: Osage 7.5'
SURFACE OWNER: Abel Family Farm, LLC
ROYALTY OWNER: _____
UTM GPS NORTHING: 4390264.621
UTM GPS EASTING: 581294.486 GPS ELEVATION: 1230'

The Responsible Party named above has chosen to submit GPS coordinates in lieu of preparing a new well location plat for a plugging permit or assigned API number on the above well. The Office of Oil and Gas will not accept GPS coordinates that do not meet the following requirements:

- 1. Datum: NAD 1983, Zone: 17 North, Coordinate Units: meters, Altitude: height above mean sea level (MSL) – meters.
- 2. Accuracy to Datum – 3.05 meters
- 3. Data Collection Method:

Survey grade GPS ____ : Post Processed Differential ____
Real-Time Differential ____

Mapping Grade GPS X : Post Processed Differential X
Real-Time Differential ____

4. **Letter size copy of the topography map showing the well location.**

I the undersigned, hereby certify this data is correct to the best of my knowledge and belief and shows all the information required by law and the regulations issued and prescribed by the Office of Oil and Gas.

Robert R. Hustons
Signature

Robert R. Hustons, Sr. - VP of Operations
Title

3-26-26
Date

RECEIVED
Office of Oil and Gas

APR 03 2026

WV Department of
Environmental Protection