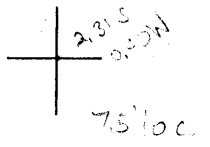



LATITUDE

39°45'

80°22'30"

LONGITUDE



Company Nelson B. Richards

Farm Doncoush Wells 1

Quad Hundred 75', Mannington NC

County _____

District _____

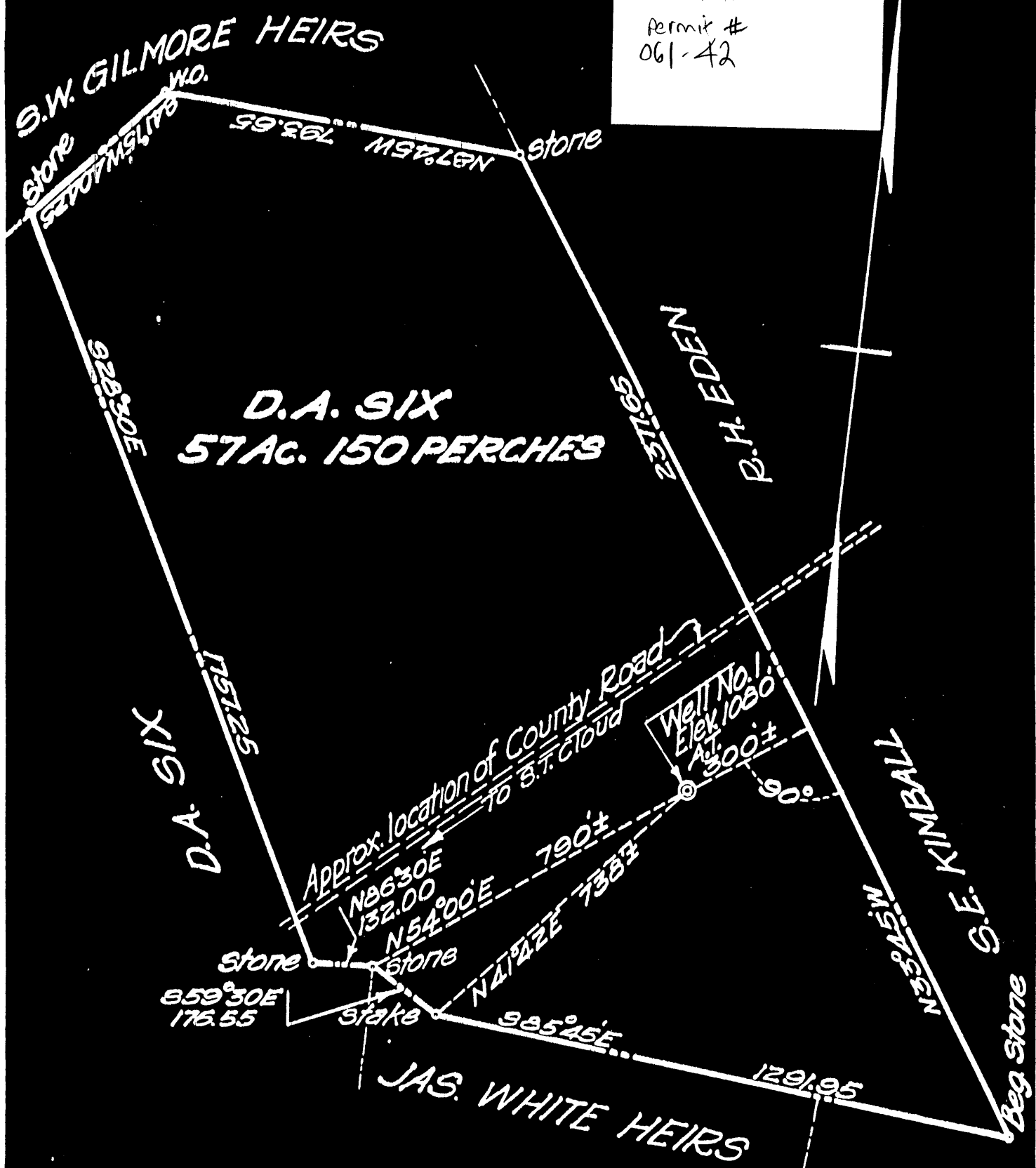
WELL LOCATION MAP

File No. Momgato 42

was 061 70437

Plat of the proposed location of Well No. 1 of the WEST PENN GAS CORP of Fairmont W.Va. on the D.A. SIX Farm, consisting of 57Ac., 150 perches. Located in Batelle District Monongalia County.

#6
 Permit #
 061-42



I, the undersigned, hereby certify that this Map is correct and shows all the information to the best of my knowledge and belief, required by the oil and gas section of the Mining Laws of West Virginia.

W.S. [Name]
 Engineer

Acknowledged before me a Notary public

this 11 day of July, 1931

W.S. [Name]

