



STATE OF WEST VIRGINIA
DEPARTMENT OF MINES
OIL AND GAS DIVISION

AFFIDAVIT OF PLUGGING AND FILLING WELL

AFFIDAVIT SHOULD BE MADE IN TRIPLICATE, ONE COPY MAILED TO THE DEPARTMENT, ONE COPY TO BE RETAINED BY THE WELL OPERATOR AND THE THIRD COPY (AND EXTRA COPIES IF REQUIRED) SHOULD BE MAILED TO EACH COAL OPERATOR AT THEIR RESPECTIVE ADDRESSES.

<u>Davis Coal & Coke Company</u> COAL OPERATOR OR OWNER <u>810 Keyser Building</u> <u>Baltimore, 2, Md.</u> ADDRESS	<u>RAAD SUPPLY COMPANY</u> NAME OF WELL OPERATOR <u>184 East Main St.</u> <u>Salem, W. Va.</u> COMPLETE ADDRESS
COAL OPERATOR OR OWNER	<u>June 8</u> 194 <u>5</u> WELL AND LOCATION
ADDRESS	<u>Battelle</u> District
<u>Ellsworth Fox</u> LEASE OR PROPERTY OWNER	<u>Monongalia</u> County
<u>Rutan, Pa.</u> ADDRESS	Well No. <u>5</u>
	<u>J. & A. Fox</u> Farm

STATE INSPECTOR SUPERVISING PLUGGING Mr. D. F. Desist

AFFIDAVIT

STATE OF WEST VIRGINIA, }
County of Harrison } SS:

Harvey Goodwin and Coy Guthrie being first duly sworn according to law depose and say that they are experienced in the work of plugging and filling oil and gas wells and were employed by Raad Supply Company, well operator, and participated in the work of plugging and filling the above well, that said work was commenced on the 10th day of July, 1945, and that the well was plugged and filled in the following manner:

SAND OR ZONE RECORD FORMATION	FILLING MATERIAL			PLUGS USED SIZE & KIND	CASING		
	CONTENT	FROM	TO		CSG PULLED	CSG LEFT IN	
Permanent bridge	Clay	2430	2280	Wood			
	Cement	2277	2267	5-3/16"	2254'	11'	
Big Dunkard Sand			2076				
Permanent bridge	Clay	2076	1525	Wood			
	Cement	1522	1512				
Permanent bridge	Clay	1070	1047	6-5/8"	1007'	1031'	
	Clay	985	945				
	Clay	890	202				
	Cement	202	192				
	Clay	192	to the surface.				
COAL SEAMS				DESCRIPTION OF MONUMENT			
(NAME) <u>Pittsburgh</u>	Cement	1047	985	<u>Cement - Size 33x33x10" thick with a cement post in center of 6-5/8" pipe, extended above cement base 3' with inscription RAAD SUPPLY COMPANY, July, 1945.</u>			
(NAME) <u>Mapletown</u>	Cement	945	890				
(NAME)							
(NAME)							



and that the work of plugging and filling said well was completed on the 17th day of July, 1945. 11/24/2023

And further deponents saith not.

Harvey Goodwin
Coy Guthrie

Sworn to and subscribed before me this 23rd day of July, 194 5.

Sylvia Midlam
Notary Public.

My commission expires:

February 8, 1954.

Permit No. MON-319

Handwritten initials: OK JJA

STATE OF WEST VIRGINIA
DEPARTMENT OF MINES
OIL AND GAS DIVISION

AFFIDAVIT OF PLUGGING AND FILLING WELL

RETURN TO BE MADE IN TRIPLICATE. ORIGINAL TO BE FILED IN THE OFFICE OF THE REGISTRAR AND THE OTHER COPIES TO BE FILED IN THE OFFICE OF THE COUNTY CLERK OF THE COUNTY WHEREIN THE WELL IS LOCATED. RETURN TO BE MADE TO EACH COPIE OF THIS AFFIDAVIT.

Plugged and Filled by: Beavis Coal & Coke Company
 310 Keyser Building
 Baltimore, Md.

Well No. 10314
 County Monroe

Well No. 10314
 State West Virginia

STATE INSPECTOR SUPERVISOR PLUGGING
 STATE OF WEST VIRGINIA

County of Monroe
 Sheriff John G. ...

I, the undersigned, being duly sworn, depose and say that the well described in the foregoing is a well owned and operated by Beavis Coal & Coke Company and that the well was plugged and filled with clay and cement in accordance with the provisions of the laws of this State.

DEPTH	PLUGGING MATERIAL	PLUGGING METHOD	PLUGGING TIME	PLUGGING COST	PLUGGING DATE
103	Clay
102	Cement
101	Clay
100	Cement
99	Clay
98	Cement
97	Clay
96	Cement
95	Clay
94	Cement
93	Clay
92	Cement
91	Clay
90	Cement
89	Clay
88	Cement
87	Clay
86	Cement
85	Clay
84	Cement
83	Clay
82	Cement
81	Clay
80	Cement
79	Clay
78	Cement
77	Clay
76	Cement
75	Clay
74	Cement
73	Clay
72	Cement
71	Clay
70	Cement
69	Clay
68	Cement
67	Clay
66	Cement
65	Clay
64	Cement
63	Clay
62	Cement
61	Clay
60	Cement
59	Clay
58	Cement
57	Clay
56	Cement
55	Clay
54	Cement
53	Clay
52	Cement
51	Clay
50	Cement
49	Clay
48	Cement
47	Clay
46	Cement
45	Clay
44	Cement
43	Clay
42	Cement
41	Clay
40	Cement
39	Clay
38	Cement
37	Clay
36	Cement
35	Clay
34	Cement
33	Clay
32	Cement
31	Clay
30	Cement
29	Clay
28	Cement
27	Clay
26	Cement
25	Clay
24	Cement
23	Clay
22	Cement
21	Clay
20	Cement
19	Clay
18	Cement
17	Clay
16	Cement
15	Clay
14	Cement
13	Clay
12	Cement
11	Clay
10	Cement
9	Clay
8	Cement
7	Clay
6	Cement
5	Clay
4	Cement
3	Clay
2	Cement
1	Clay

DESCRIPTION OF WORK
 The well described in the foregoing is a well owned and operated by Beavis Coal & Coke Company and that the well was plugged and filled with clay and cement in accordance with the provisions of the laws of this State.

[Handwritten signature]
 11/24/2023
 Notary Public
 Monroeville, West Virginia

See

Monongalia - 331-Red.

MM-319
P.L.

June 29, 1945

Davis Coal & Coke Co
Keyser W. Va.

Head Supply Company
184 East Main Street
Salem, West Virginia

Gentlemen:

It will be necessary to furnish complete address of the Davis Coal & Coke Company, Baltimore Maryland, to enable us to issue permit for plugging Well No. 5 on the J. and A. Fox Farm, Battelle District, Monongalia County.

Very truly yours,

Secretary
OIL AND GAS DIVISION

MG:K
CC: Inspector D. F. Desist

11/24/2023

Raad Supply Company

J. M. RAAD

SECOND HAND OIL WELL SUPPLIES

WIRE LINES - GAS ENGINES - IRON RIGS AND TANKS

SALEM, WEST VIRGINIA

July 2, 1945

*Called Mr. [unclear]
for full address
of coal company*

Department of Mines
Oil and Gas Division
Charleston, W. Va.

Dear Mrs. Griffith:

In reply to your letter of June 29, wish to inform you that we have mailed a copy of our application to abandon this well to the Davis Coal and Coke Company, Baltimore, Md., and it has not been returned back to us, so it seems that is all the address necessary for this particular Company.

However, if you will issue the Permit for the J. & A. Fox Well No. 5, since we are ready to move to this well, and in the meantime, we will do our best to secure the correct Street address of this Company, if that will meet with your approval.

We will appreciate it very much if you will mail us the Permit for this particular well so that we will not be delayed. As you have helped us out in the past, we are hoping you will help us out this time.

Thanking you, I am

Yours very truly,

RAAD SUPPLY COMPANY

J. M. Raad
Manager

JMR/sjm



Raad Supply Company

J. M. RAAD

SECOND HAND OIL WELL SUPPLIES

WIRE LINES - GAS ENGINES - IRON RIGS AND TANKS

SALEM, WEST VIRGINIA

*Mon-319
Pe*

July 5, 1945

Department of Mines
Oil and Gas Division
Charleston, W. Va.

Dear Mrs. Griffith:

In connection with our telephone conversation of today, wish to inform you that we mailed to the Davis Coal and Coke Company, the affidavit of plugging and filling well for the Lucinda Wilson Well No. 3, June 25, 1945, and we also this morning contacted the land department of the South Penn Natural Gas Company, Mr. Bill Hayes in charge, and he informed us that is the only address they ever had and none of their mail was ever returned from this particular address.

No doubt you have sent notices to the same Company when we made an application of intention of abandonment for the Lucinda Wilson No. 3 and the Fox Heirs No. 2. This well adjoins these two other wells, and there are no coal operations in this vicinity or a good distance from here.

Hoping this will be sufficient to enable you to send us a Permit to abandon this well.


Thanking you, we are

Yours very truly,

RAAD SUPPLY COMPANY

J. M. Raad
Manager

*called Mr. Desist
7/6/45 to check
my plugging permit
9/10/45*




JMR/sjm

11/24/2023

STATE OF WEST VIRGINIA
DEPARTMENT OF MINES
OIL AND GAS DIVISION

WELL RECORD



Permit No. Mon-319

Oil or Gas Well (Kind)

Company RAAD SUPPLY COMPANY
 Address 184 East Main St., salem, W.Va.
 Farm J. & A. Fox Acres 156.36
 Location (waters) (Ground)
 Well No. 5 Elev. 1334.71
 District Battelle County Monongalia
 The surface of tract is owned in fee by Ellsworth Fox
 Address Rutan, Pa.
 Mineral rights are owned by Davis Coal & Coke Co.
 Address Baltimore, Md.
 Drilling commenced.....
 Drilling completed.....
 Date shot 12/30/14 Depth of shot.....
5/29/19
 Open Flow /10ths Water in.....Inch
 /10ths Merc. in.....Inch
 Volume.....Cu. Ft.
 Rock Pressure.....lbs.....hrs.
 Oil.....bbls., 1st 24 hrs.
 Fresh water.....feet.....feet
 Salt water.....feet.....feet

Casing and Tubing	Used in Drilling	Left in Well	Packers
Size			
16.....			Kind of Packer.....
13.....	<u>202'</u>	<u>None</u>	
10.....	<u>1404'</u>	<u>None</u>	Size of.....
8 1/4.....	<u>1939'</u>	<u>None</u>	
6 5/8.....	<u>2038'</u>	<u>2038'</u>	Depth set.....
5 3/16.....	<u>2265'</u>	<u>2265'</u>	
3.....			Perf. top.....
2.....	<u>2430</u>	<u>2430</u>	Perf. bottom.....
Liners Used.....			Perf. top.....
			Perf. bottom.....

CASING CEMENTED No. SIZE No. Ft. Date

COAL WAS ENCOUNTERED AT 1017' FEET 144 INCHES
915 FEET 60 INCHES FEET INCHES
 FEET INCHES FEET INCHES

Formation	Color	Hard or Soft	Top	Bottom	Oil, Gas or Water	Depth Found	Remarks
Conductor				<u>12'</u>			
Mapletown Coal			<u>910'</u>	<u>915'</u>			
Pittsburgh Coal			<u>1005'</u>	<u>1017'</u>			
Big Dunkard Sand			<u>1545'</u>	<u>1585'</u>			
Salt Sand			<u>1900'</u>	<u>2046'</u>			
1st. Water			<u>1910'</u>				
2nd Water			<u>1976'</u>				
Little Lime			<u>2195'</u>	<u>2207'</u>			
Pencil Cave			<u>2235'</u>	<u>2238'</u>			
Big Lime			<u>2238'</u>	<u>2289'</u>			
Big Injun Sand			<u>2289'</u>				
Gas			<u>2310'</u>	<u>2317'</u>	<u>Gas</u>		
1st Pay			<u>2405'</u>	<u>2408'</u>			
Total Depth			<u>2430'</u>				


2038' - 6 5/8"

2265' - 5 3/16"

Gas test 23/10 W. 2"

11/24/2023

STATE OF WEST VIRGINIA
DEPARTMENT OF MINES
OIL AND GAS DIVISION



INSPECTOR'S WELL REPORT

Permit No. Mon-318

Oil or Gas Well Oil
(KIND)

		CASING AND TUBING	USED IN DRILLING	LEFT IN WELL	PACKERS
Company	<u>Raad Supply Co.</u>				
Address	<u>Salem, W. Va.</u>	Size			
Farm	<u>J. & A. Fox</u>	16			Kind of Packer
Well No.	<u>5</u>	13			
District	<u>Battelle</u> County <u>Monongalia</u>	10			Size of
Drilling commenced		8 1/4			
Drilling completed	Total depth	6 5/8			Depth set
Date shot	Depth of shot	5 3/16			
Initial open flow	/10ths Water in Inch	3			Perf. top
Open flow after tubing	/10ths Merc. in Inch	2			Perf. bottom
Volume	Cu. Ft.	Liners Used			Perf. top
Rock pressure	lbs. hrs.				Perf. bottom
Oil	bbls., 1st 24 hrs.	CASING CEMENTED _____ SIZE _____ No. FT. _____ Date _____			
Fresh water	feet feet	COAL WAS ENCOUNTERED AT _____ FEET _____ INCHES			
Salt water	feet feet	_____ FEET _____ INCHES _____ FEET _____ INCHES			

Drillers' Names Harvey Goodwin & Floyd Guthrie.

Well Adandoned and Plugged _____, 19____.

REMARKS: Have pulled out all of the 2" tubing. ready for plug.

7/10/45
DATE

S. J. Deant
DISTRICT WELL INSPECTOR
11/24/2023

STATE OF WEST VIRGINIA
DEPARTMENT OF MINES
OIL AND GAS DIVISION

INSPECTOR'S WELL REPORT

Permit No. Mon-318

Oil or Gas Well Oil
(KIND)

Company <u>Road Supply Co.</u>	CASING AND TUBING	USED IN DRILLING	LEFT IN WELL	PACKERS
Address <u>Salem, W. Va.</u>	Size			
Farm <u>J. & A. Fox</u>	16			Kind of Packer
Well No. <u>5</u>	13			
District <u>Battelle</u> County <u>Monongalia</u>	10			Size of
Drilling commenced	8 1/4			
Drilling completed	6 5/8			Depth set
Date shot	5 3/16			
Initial open flow	3			Perf. top
Open flow after tubing	2			Perf. bottom
Volume	Liners Used			Perf. top
Rock pressure				Perf. bottom
Oil	CASING CEMENTED	SIZE	No. FT.	Date
Fresh water	COAL WAS ENCOUNTERED AT	FEET	INCHES	
Salt water	FEET	INCHES	FEET	INCHES

Drillers' Names Harvey Goodwin & Floyd Guthrie

Well Adandoned and Plugged _____, 19____.

REMARKS: All of the 5-3/16" casing pulled 2254', are now pulling on the 6-5/8" casing that is badly rusted and so far pulled only 1007' will likely loose the rest. it will not stand the pull. Pittsburgh Coal cemented using 27 sacks of cement.

7/14/45

DATE

[Signature]

DISTRICT WELL INSPECTOR

11/24/2023


STATE OF WEST VIRGINIA
DEPARTMENT OF MINES
OIL AND GAS DIVISION

INSPECTOR'S WELL REPORT

Permit No. Mon-318

Oil or Gas Well Oil
(KIND)

Company <u>Roed Supply Co.</u>	CASING AND TUBING	USED IN DRILLING	LEFT IN WELL	PACKERS
Address <u>Salem, W. Va.</u>	Size			
Farm <u>J. & A. Fpx</u>	16			Kind of Packer
Well No. <u>5</u>	13			
District <u>Battelle</u> County <u>Monongalia</u>	10			Size of
Drilling commenced	8 1/4			
Drilling completed	6 5/8			Depth set
Date shot	5 3/16			
Depth of shot	3			Perf. top
Initial open flow	2			Perf. bottom
/10ths Water in	Liners Used			Perf. top
Inch				Perf. bottom
Open flow after tubing				
/10ths Merc. in				
Inch				
Volume	CASING CEMENTED	SIZE	No. FT.	Date
Cu. Ft.				
Rock pressure				
lbs.				
hrs.				
Oil	COAL WAS ENCOUNTERED AT	FEET	INCHES	
bbls., 1st 24 hrs.				
Fresh water	FEET	INCHES	FEET	INCHES
feet				
feet				
Salt water	FEET	INCHES	FEET	INCHES
feet				
feet				



Drillers' Names Harvey Goodwin & Floyd Guthrie

Well Adandoned and Plugged _____, 19____.

REMARKS: Job completed, enclose well record.

7/17/45
DATE

S. F. [Signature]
DISTRICT WELL INSPECTOR

11/24/2023



STATE OF WEST VIRGINIA
 DEPARTMENT OF MINES
 OIL AND GAS DIVISION

NOTICE OF INTENTION TO PLUG AND ABANDON WELL
 (REQUIRED BY SECTION 9, ARTICLE 4, CHAPTER 22 OF THE CODE)

To THE DEPARTMENT OF MINES,
 Charleston, W. Va.

Davis Coal & Coke Company
 COAL OPERATOR OR COAL OWNER

Baltimore, Maryland
 ADDRESS

COAL OPERATOR OR COAL OWNER

ADDRESS

Ellsworth Fox
 LEASE OR PROPERTY OWNER

Rutan, Pennsylvania
 ADDRESS

Raad Supply Company
 NAME OF WELL OPERATOR

184 East Main Street
Salem, West Virginia
 COMPLETE ADDRESS

June 8, 1945

WELL TO BE ABANDONED

Battelle District

Monongalia County

Well No. 5

J. & A. Fox Farm

Gentlemen:— If work cannot begin on date specified below, please notify
 Inspector Desist, Clarksburg - Phone 3053-R

The undersigned well operator is about to abandon the above described well and will commence

the work of plugging and abandoning said well on the 4th day of July, 1945,
 (which date shall not be less than five days after the day on which this notice so mailed is received,
 or in due course should be received by the Department of Mines.)

This notice is given you in order that your respective representatives may be present at the
 plugging and filling of said well. You are further notified that whether you are represented or not
 represented the undersigned will proceed on that date, or shortly thereafter, to plug and fill said
 well in the manner required by Section 10, Article 4, Chapter 22 of the Code and given in detail on the
 reverse side of this notice, in "Work Order."

This notice is being mailed by registered mail to each of you at the above addresses on the
 above date.

Very truly yours,

RAAD SUPPLY COMPANY

J. M. Raad

Well Operator.

11/24/2023

NOTE: Upon the abandonment of all wells drilled prior to June 1, 1929, a plat prepared by a competent
 engineer, showing the district and county in which the tract of land is located, the name and acreage of same,
 the names of the owners and adjacent tracts, and the location of the about to be abandoned well, determined
 by survey, and the courses and distances of such well from two permanent points or landmarks on said tract, shall
 be submitted with this notice.

(Over)

PROPOSED MANNER OF PLUGGING AND FILLING WELL

(REQUIRED BY RULES AND REGULATIONS)

WEST VIRGINIA DEPARTMENT OF MINES

OIL AND GAS DIVISION

WORK ORDER

Well to be plugged and filled as follows:

Total Depth 2430'

Remove 2" tubing 2430'

Fill with non-porous material to 2280'

Set a 5-3/16" x 3' wood plug 2280' - 2277'

Set cement plug 2277' - 2267'

Remove 5-3/16" casing - 2265'

Remove the 6-5/8" casing 2038' to 1500'

Place a permanent bridge at 2076'

Set bridge before removing 6-5/8" casing

Fill with non-porous material 2076' - 1525' - 20' above Big Dunkard Sand.

Set a 6-5/8" x 3' wood plug 1525' - 1522'

Set cement plug 1522' - 1512'

Remove remainder of 6-5/8" casing - pull casing as coal is cemented

Place a permanent bridge at 1070'

Fill with non-porous material 1070' - 1047' - 30' below Pittsburgh Coal.

Cement hole 1047' - 985' - 20' above Pittsburgh Coal.

Fill with non-porous material 985' - 945' - 30' below Mapletown Coal

Cement hole 945' - 890' - 20' above Mapletown Coal

Fill with non-porous material 890' to the surface

Set another plug at 202' for fresh water protection

Erect Monument in accordance with Rule 18, 1931 Regulations.

All to be done in a workmanlike manner.

To the Department of Mines
Coal Owner or Operator,
Lease or Property Owner.

Gentlemen:

This "work order" is submitted for your approval and concurrence and unless notified of your disapproval or non-concurrence, the undersigned will proceed with the plugging and filling of said well in the above described manner on the date stated in the notice of intention to plug and abandon the said well on opposite side of this sheet.

Very truly yours,

RAAD SUPPLY COMPANY

J. M. Raad

Well Operator.

No objections have been filed by the coal owner or coal operator, or any available adjacent lease or property owners or interposed by the Department of Mines to the manner herein described for the plugging and filling of the well above mentioned. Therefore, the same is hereby approved this

11/24/2023

29th day of June, 1945.

DEPARTMENT OF MINES
Oil and Gas Division

By: _____

NOTE: This "work order" shall be filed in triplicate, one copy for the files of the Department of Mines; one to be approved or corrected and returned to the well operator as his authority for plugging said well; and one for the well inspector.