



west virginia department of environmental protection

Office of Oil and Gas
601 57th Street SE
Charleston, WV 25304
(304) 926-0450
(304) 926-0452 fax

Earl Ray Tomblin, Governor
Randy C. Huffman, Cabinet Secretary
www.dep.wv.gov

November 21, 2014


WELL WORK PLUGGING PERMIT

Plugging

This permit, API Well Number: 47-6100394, issued to CNX GAS COMPANY LLC, is evidence of permission granted to perform the specified well work at the location described on the attached pages and located on the attached plat, subject to the provisions of Chapter 22 of the West Virginia Code of 1931, as amended, and all rules and regulations promulgated thereunder, and to all conditions and provisions outlined in the pages attached hereto. Notification shall be given by the operator to the Oil and Gas Inspector at least 24 hours prior to the construction of roads, locations, and/or pits for any permitted work. In addition, the well operator shall notify the same inspector 24 hours before any actual well work is commenced and prior to running and cementing casing. Spills or emergency discharges must be promptly reported by the operator to 1-800-642-3074 and to the Oil and Gas inspector.

Upon completion of the plugging well work, the above named operator will reclaim the site according to the provisions of WV Code 22-6-30. The above named operator will also file, as required in WV Code 22-6-23, an affidavit on form WR-38 by two experienced persons in the operator's employment and the Oil and Gas inspector that the work authorized under this permit was performed and a description given. Failure to abide by all statutory and regulatory provisions governing all duties and operations here under may result in suspensions or revocation of this permit and in addition may result in civil and/or criminal penalties being imposed upon the operator.

This permit will expire in two (2) years from date of issue. If there are any questions, please free to contact me at (304) 926-0499 ext. 1654.



James Martin
Chief

Operator's Well No: 5069
Farm Name: TENNANT, W.
API Well Number: 47-6100394
Permit Type: Plugging
Date Issued: 11/21/2014

Promoting a healthy environment.

11/21/2014

PERMIT CONDITIONS

West Virginia Code §22-6-11 allows the Office of Oil and Gas to place specific conditions upon this permit. Permit conditions have the same effect as law. Failure to adhere to the specified permit conditions may result in enforcement action.

CONDITIONS

1. All pits must be lined with a minimum of 20 mil thickness synthetic liner.
2. In the event of an accident or explosion causing loss of life or serious personal injury in or about the well or while working on the well, the well operator or its contractor shall give notice, stating the particulars of the accident or explosion, to the oil and gas inspector and the Chief within twenty-four (24) hours.
3. Well work activities shall not constitute a hazard to the safety of persons.

1) Date _____, 20____
2) Operator's
Well No. 7029
3) API Well No. 47-061 - 00394

STATE OF WEST VIRGINIA
DEPARTMENT OF ENVIRONMENTAL PROTECTION
OFFICE OF OIL AND GAS

APPLICATION FOR A PERMIT TO PLUG AND ABANDON

4) Well Type: Oil ____ / Gas X / Liquid injection ____ / Waste disposal ____ /
(If "Gas, Production X or Underground storage ____) Deep ____ / Shallow X

5) Location: Elevation 1,181.75' Watershed Jakes Run
District Clay County Monongalia Quadrangle Blacksville

6) Well Operator CNX Gas Company LLC 7) Designated Agent Matt Imrich
Address P.O. Box 1248 Address P.O. Box 1248
Jane Lew, WV Jane Lew, WV


8) Oil and Gas Inspector to be notified 9) Plugging Contractor
Name Gayne J. Knitowski Name See Attached
Address P.O. Box #2 Address _____
Moundsville, WV 26041

10) Work Order: The work order for the manner of plugging this well is as follows:
See attached work order

Received
Office of Oil & Gas

DCT 06 2014

Notification must be given to the district oil and gas inspector 24 hours before permitted work can commence.

Work order approved by inspector  Date 8/20/2014

11/21/2014

Plugging Work Order for Permit 47-061-00394

CNX Gas - Well 7029

1. Verify 2" tubing TD, and swab well dry.
2. Unseat packer, if unable to unseat, free point 2" & cut above packer. Pull up 1 foot.
3. Pump cement plug from TD to 2300'.
4. Pull up to 2300' circulate 6% gel to surface. TOH with 2" tubing. Wait on cement.
5. Attempt to pull 5-3/16" (2177'), if unable to pull, free point, & cut. TOH w/ 5-3/16".
6. Attempt to pull 6-5/8" (1940'), if unable to pull, perf @ 1940', 1500', 1182', & 200'.
7. Perforate across coal @ 707'-714' with 4 holes per ft.
8. TIH with 2-3/8 EUE to new TOC approx. ~2300'.
9. Pump cement plug from 2300' to 1840' (Big Injun 2110', hole change @ 1940')
10. Pull 2-3/8 EUE up to 1693'.
11. Pump cement plug from 1693' to 1081' (Water 1593', Elev. 1181.75').
12. Pull 2-3/8" EUE up to 914'.
13. Pump cement plug from 914' to surface.
14. TOH with 2-3/8" EUE, and top off cement to surface.
15. Install 6" x 14' monument (10' ~~below grade~~) API 47-061-00394

Work Order approved by Inspector Maury J. Kuntz Date: 8/20/2014

Note: All cement will be Class A. All spacers between plugs will be 6% gel.

Must try to remove as much 6-5/8" as possible.

GCS
11/20/14

RECORD

061-394

CASING AND TUBING

galia
1917
21, 1918
20, 1918
eg left
061-394

FORMATION	TOP	BOTTOM	GL AT	GAS AT	WATER AT	FRESH OR SALT	SIZE	PUT IN WELL	PULLED	DATE
Petroleum Coat	707	714					13 in. Casing			Date
Dark Sand	1078	1316					10 in. Casing	739	739	Date Can
Let Sand	1493	1768				1577	8 in. Casing	1494	1494	Date
Meson Sand	1774	1787					8 in. Casing	1946		Date
Irish Sand	2014	2190	2110				8 in. Casing	2177		Date
Sand							3 in. Tubing	3205		Date
Dark Sand	2500	2517					3 in. Tubing			Date
Fifty Foot Sand	2595	2623					3 in. Tubing			Date
Thirty Foot Sand	2641	2683								Date
Grey Sand	2847	2865								Date
Dark Sand	2920	2958								Date
Fourth Sand	2991	3020								Date
Fifth Sand	3123	3131				3125 3123 3127				Date
Bayard Sand	3150	3162								Date
Water Drive		3185								Date

5068

SHOOTING

DATE	QTY	SAND	VOLUME BEFORE
6-31-18	15	Bayard	304320

VOLUME AND PRESSURE TESTS

PACKER

DATE	TIME	OPENING	WELL PRESSURE	1 IN.	2 IN.	3 IN.	4 IN.	5 IN.	6 IN.	ROCK	VOLUME	SAND	DATE	MARK
4/1/10	7/4	2"									304320 Oil	Sch + Bayard	2x5	A
6/2/10		2"		40	105	175	255	290	345		368,640			
11/4/10		1" FM		10	50	80	110	240			476,29			
3/30/10		1 1/2" FM		10	30	75	85	100	190		646,10			
3/18/10		1 1/2" FM		20	60	90	120	140	210		57238			
4/18/10		1 1/2" FM							220		71889			
8/34/10		1 1/2" FM		10	30	55	80	125	235		98,511			
3/12/10		1 1/2"		15	30	50	65	100	210		63,999			
8/20/10		1 1/2"		5	20	50	80	115	220		73777			
8/24/10		1" FM		4	20	33	54	67	-		48,782			

INITIAL OIL PROI

DATE	BARRELS

if over 150 M
analysis report

WELL# 7029

API# 47-061-00394

Casing Info:

6 5/8" @ 1940'

5 3/16" @ 2177'

2" @ 3205'

Formations:

5th sand: 3123-3131

Bayard: 3150-3162

Coal:

707-714'

Gas/Oil shows:

2110'-Oil in Big Injun

3125'-Gas

3153'-Gas

3157'-Gas

Water:

1593'-shown in Salt Sand

Comments:

Not sure if the depth of the 2" on the well card is threads on, it says it has 3205' but the well was only drilled to 3185'.

11/21/2014

1) Date: October 1, 2014
2) Operator's Well Number
7029
3) API Well No.: 47 - 061 - 00394

STATE OF WEST VIRGINIA
DEPARTMENT OF ENVIRONMENTAL PROTECTION, OFFICE OF OIL AND GAS
NOTICE OF APPLICATION TO PLUG AND ABANDON A WELL

4) Surface Owner(s) to be served:	5) (a) Coal Operator
(a) Name <u>Jesse E. Moore & Noah A. Moore Heirs and</u>	Name <u>Consolidation Coal Company</u>
Address <u>W.L. Tennant Heirs % Albert Jones</u>	Address <u>1000 Consol Energy Drive</u> ✓
<u>248 Long Drain Road</u>	<u>Canonsburg, PA 15317</u>
(b) Name <u>Core, WV 26541</u> ✓	(b) Coal Owner(s) with Declaration
Address _____	Name <u>See Attached</u>
_____	Address _____
(c) Name _____	Name _____
Address _____	Address _____
6) Inspector <u>Gayne J. Kniowski</u>	(c) Coal Lessee with Declaration
Address <u>P.O. Box #2</u>	Name <u>None of Declaration</u>
<u>Moundsville, WV 26041</u>	Address _____
Telephone <u>304-389-7583</u>	_____

TO THE PERSONS NAMED ABOVE: You should have received this Form and the following documents:

- (1) The application to Plug and Abandon a Well on Form WW-4B, which sets out the parties involved in the work and describes the well its and the plugging work order; and
- (2) The plat (surveyor's map) showing the well location on Form WW-6.

The reason you received these documents is that you have rights regarding the application which are summarized in the instructions on the reverses side. However, you are not required to take any action at all.

Take notice that under Chapter 22-6 of the West Virginia Code, the undersigned well operator proposes to file or has filed this Notice and Application and accompanying documents for a permit to plug and abandon a well with the Chief of the Office of Oil and Gas, West Virginia Department of Environmental Protection, with respect to the well at the location described on the attached Application and depicted on the attached Form WW-6. Copies of this Notice, the Application, and the plat have been mailed by registered or certified mail or delivered by hand to the person(s) named above (or by publication in certain circumstances) on or before the day of mailing or delivery to the Chief.



Well Operator CNX Gas Company LLC
By: Matt Imrich *Kelly Eddy*
Its: Designated Agent - District Operations Superintendent, WV Gas Operations
Address P.O. Box 1248
Jane Lew, WV 26378
Telephone 304-884-2131 - Kelly Eddy, Permitting Supervisor

Subscribed and sworn before me this 15th day of OCT. 2014
Carolinda Flanagan Notary Public
My Commission Expires 9/15/2021

Oil and Gas Privacy Notice

The Office of Oil and Gas processes your personal information, such as name, address and phone number, as a part of our regulatory duties. Your personal information may be disclosed to other State agencies or third parties in the normal course of business or as needed to comply with statutory or regulatory requirements, including Freedom of Information Act requests. Our office will appropriately secure your personal information. If you have any questions about our use of your personal information, please contact DEP's Chief Privacy Officer at depprivacyofficer@wv.gov.

Attachment for WW-4A

**Well #7029
API# 47-061-00394**

Coal Owner(s):

Jesse E. Moore Heirs, Noah A. Moore Heirs
and W.L. Tennant Heirs
% Albert Jones ✓
248 Long Drain Road
Core, WV 26541

Consolidation Coal Company ✓
1000 Consol Energy Drive
Canonsburg, PA 15317

11/21/2014

7014 0510 0000 4142 2377

U.S. Postal Service™
CERTIFIED MAIL™ RECEIPT
(Domestic Mail Only; No Insurance Coverage Provided)

For delivery information visit our website at www.usps.com

OFFICIAL USE

Postage	\$ 1.82
Certified Fee	3.30
Return Receipt Fee (Endorsement Required)	2.70
Restricted Delivery Fee (Endorsement Required)	
Total Postage & Fees	\$ 7.82

Postmark Here
 JANE LEW WV 26378
 SEP 30 2014
 UNITED STATES POSTAL SERVICE

Sent To **Jesse E. Moore & Noah A. Moore Heirs**
W. L. Tennant Heirs C/O Albert Jones
 Street, Apt. No., or PO Box No. **248 Long Drain Rd**
 City, State, ZIP+4 **Core, WV 26541**
P&A Well 7029
Surface & Coal Owner

PS Form 3800, August 2006 See Reverse for Instructions

7014 0510 0000 4142 2360

U.S. Postal Service™
CERTIFIED MAIL™ RECEIPT
(Domestic Mail Only; No Insurance Coverage Provided)

For delivery information visit our website at www.usps.com

OFFICIAL USE

Postage	\$ 1.82
Certified Fee	3.30
Return Receipt Fee (Endorsement Required)	2.70
Restricted Delivery Fee (Endorsement Required)	
Total Postage & Fees	\$ 7.82

Postmark Here
 JANE LEW WV 26378
 SEP 30 2014
 UNITED STATES POSTAL SERVICE

Sent To **Consolidation Coal Company**
1000 Consol Energy Drive
 Street, Apt. No., or PO Box No. **Canonsburg, PA 15317**
 City, State, ZIP+4 **P&A Well 7029**
Coal Owner

PS Form 3800, August 2006 See Reverse for Instructions

SURFACE OWNER WAIVER

Operator's Well
Number

7029

INSTRUCTIONS TO SURFACE OWNERS NAMED ON PAGE WW4-A

The well operator named on page WW-4A is applying for a permit from the State to plug and abandon a well. (Note: If the surface tract is owned by more than three persons, then these materials were served on you because your name appeared on the Sheriff's tax ticket on the land or because you actually occupy the surface tract. In either case, you may be the only owner who will actually receive these materials.) See Chapter 22 of the West Virginia Code. Well work permits are valid for 24 months. If you do not own any interest in the surface tract, please forward these materials to the true owner immediately if you know who it is. Also, please notify the well operator and the Office of Oil and Gas.

**NOTE: YOU ARE NOT REQUIRED TO FILE ANY COMMENT.
WHERE TO FILE COMMENTS AND OBTAIN ADDITIONAL INFORMATION:**

Chief, Office of Oil and Gas
Department of Environmental Protection
601 57th St. SE
Charleston, WV 25304
(304) 926-0450

Time Limits and methods for filing comments. The law requires these materials to be served on or before the date the operator files his Application. You have **FIVE (5) DAYS** after the filing date to file your comments. Comments must be filed in person or received in the mail by the Chief's office by the time stated above. You may call the Chief's office to be sure of the date. Check with your postmaster to ensure adequate delivery time or to arrange special expedited handling. If you have been contacted by the well operator and you have signed a "voluntary statement of no objection" to the planned work described in these materials, then the permit may be issued at any time.

Comments must be in writing. Your comments must include your name, address and telephone number, the well operator's name and well number and the approximate location of the proposed well site including district and county from the application. You may add other documents, such as sketches, maps or photographs to support your comments.

The Chief has the power to deny or condition a well work permit based on comments on the following grounds:

- 1) The proposed well work will constitute a hazard to the safety of persons.
- 2) The soil erosion and sediment control plan is not adequate or effective;
- 3) Damage would occur to publicly owned lands or resources;
- 4) The proposed well work fails to protect fresh water sources or supplies;
- 5) The applicant has committed a substantial violation of a previous permit or a substantial violation of one or more of the rules promulgated under Chapter 22, and has failed to abate or seek review of the violation..."

If you want a copy of the permit as it is issued or a copy of the order denying the permit, you should request a copy from the Chief.

VOLUNTARY STATEMENT OF NO OBJECTION

I hereby state that I have read the instructions to surface owners and that I have received copies of a Notice and Application For A Permit To Plug And Abandon on Forms WW-4A and WW-4B, and a survey plat.

I further state that I have no objection to the planned work described in these materials, and I have no objection to a permit being issued on those materials.

FOR EXECUTION BY A NATURAL PERSON
ETC.

FOR EXECUTION BY A CORPORATION,

Signature

Date

Name
By
Its

Date

Signature

Date
11/21/2014

WW-4B

API No.	<u>47-061-00394</u>
Farm Name	<u>W.L. Tennant</u>
Well No.	<u>7029</u>

**INSTRUCTIONS TO COAL OPERATORS
OWNERS AND LESSEE**

The well operator named on the obverse side of WW-4 (B) is about to abandon the well described in the enclosed materials and will commence the work of plugging and abandoning said well on the date the inspector is notified. Which date shall not be less than five days after the day on which this notice and application so mailed is received, or in due course should be received by the Department of Environmental Protection Office of Oil & Gas.

This notice and application is given to you in order that your respective representatives may be present at the plugging and filling of said well. You are further notified that whether you are represented or not the operator will proceed to plug and fill said well in the manner required by Section 24, Article 6, Chapter 22 of the Code and given in detail on obverse side of this application.

NOTE: If you wish this well to be plugged according to 22-6-24(d) then as per Regulation 35CSR4-13.9 you must complete and return to this office on form OB-16 "Request by Coal Operator, Owner, or Lessee for plugging" prior to the issuance of this plugging permit.

WAIVER

The undersigned coal operator ____ / owner ____ / lessee ____ / of the coal under this well location has examined this proposed plugging work order. The undersigned has no objection to the work proposed to be done at this location, provided, the well operator has complied with all applicable requirements of the West Virginia Code and the governing regulations.

Date: _____

By: _____

Its _____

STATE OF WEST VIRGINIA
DEPARTMENT OF ENVIRONMENTAL PROTECTION
OFFICE OF OIL AND GAS

CONSTRUCTION AND RECLAMATION PLAN AND SITE REGISTRATION APPLICATION FORM
GENERAL PERMIT FOR OIL AND GAS PIT WASTE DISCHARGE

Operator Name CNX Gas Company LLC OP Code 494458046

Watershed JakesRun Quadrangle Blacksville

Elevation 1,181.75' County Monongalia District Clay

Description of anticipated Pit Waste: Fluids associated with the plugging of existing gas wells

Will a synthetic liner be used in the pit? N/A

Proposed Disposal Method For Treated Pit Wastes:

- Land Application
- Underground Injection (UIC Permit Number _____)
- Reuse (at API Number _____)
- Off Site Disposal (Supply form WW-9 for disposal location)
- Other (Explain Waste Management or Ryan Environmental use vacuum trucks, and properly disposes fluid and waste returns)

Proposed Work For Which Pit Will Be Used:

- Drilling
- Workover
- Other (Explain _____)
- Swabbing
- Plugging

I certify that I understand and agree to the terms and conditions of the GENERAL WATER POLLUTION PERMIT issued on August 1, 2005, by the Office of Oil and Gas of the West Virginia Department of Environmental Protection. I understand that the provisions of the permit are enforceable by law. Violations of any term or condition of the general permit and/or other applicable law or regulation can lead to enforcement action.

I certify under penalty of law that I have personally examined and am familiar with the information submitted on this application form and all attachments thereto and that, based on my inquiry of those individuals immediately responsible for obtaining the information, I believe that the information is true, accurate, and complete. I am aware that there are significant penalties for submitting false information, including the possibility of fine or imprisonment.

Company Official Signature Kelly Eddy

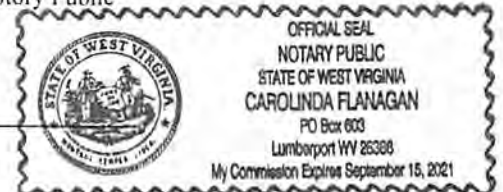
Company Official (Typed Name) Matt Imrich

Company Official Title Designated Agent - District Operations Superintendent, WV Gas Operations


Subscribed and sworn before me this 15th day of OCT., 2014

Carolinda Flanagan
My commission expires 9/15/2021

Notary Public



11/21/2014



Proposed Revegetation Treatment: Acres Disturbed 1.00 acres Prevegetation pH 6.5
 Lime according to pH test Tons/acre or to correct to pH 7.0
 Fertilizer (10-20-20 or equivalent) 500 lbs/acre (500 lbs minimum)
 Mulch hay or straw @ 2 Tons/acre

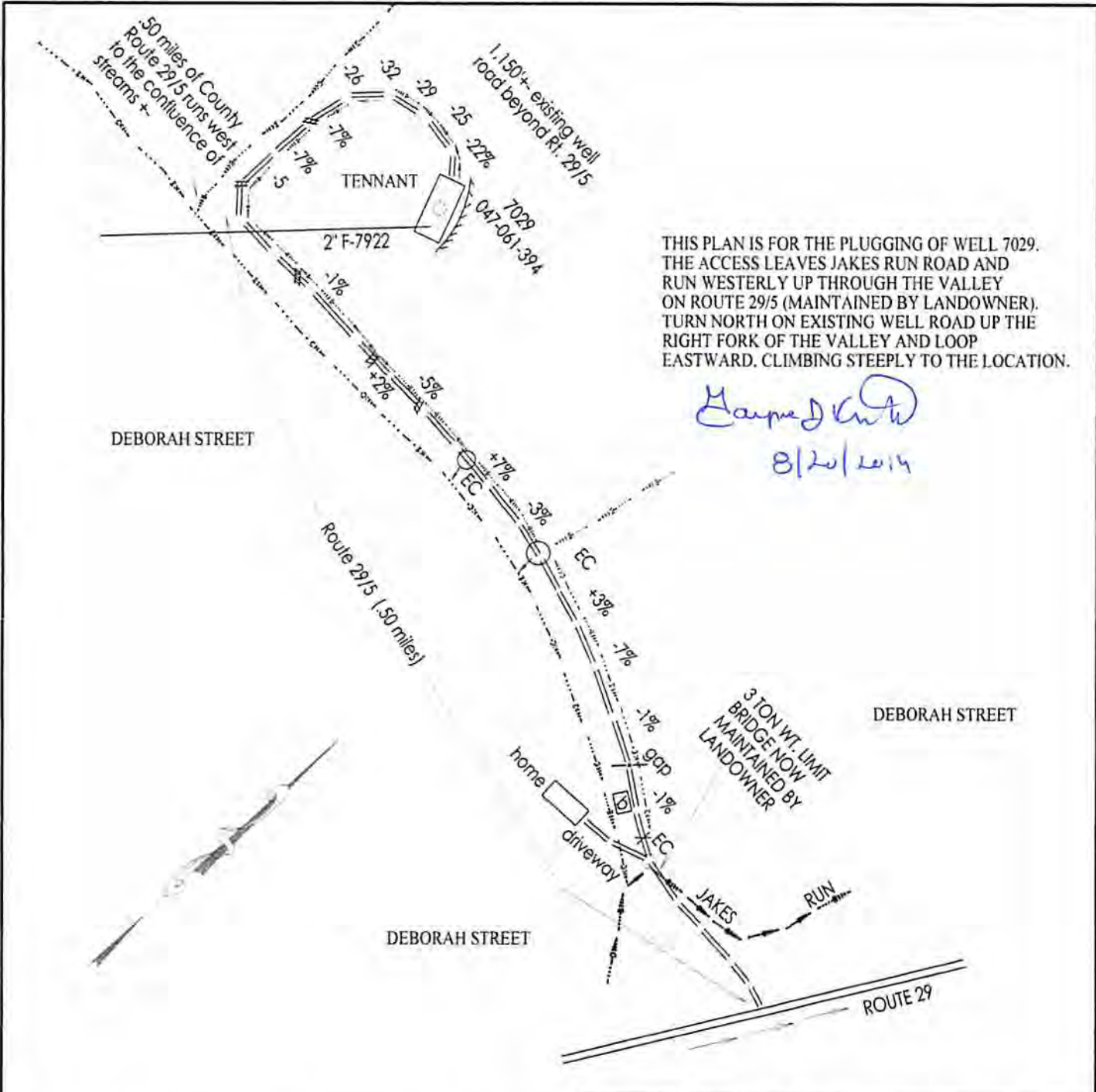
Seed Mixtures

Seed Type	Area I lbs/acre	Seed Type	Area II lbs/acre
Orchard Grass	25	Orchard Grass	25
Birdsfoot Trefoil	15	Birdsfoot Trefoil	15
Ladino Clover	10	Ladino Clover	10

Attach:
 Drawing(s) of road, location, pit and proposed area for land application.
 Photocopied section of involved 7.5' topographic sheet.

Plan Approved by: *Maury J. K... [Signature]*
 Comments: _____

Title: Inspertm Date: 8/20/2014
 Field Reviewed? () Yes () No



THIS PLAN IS FOR THE PLUGGING OF WELL 7029. THE ACCESS LEAVES JAKES RUN ROAD AND RUN WESTERLY UP THROUGH THE VALLEY ON ROUTE 29/5 (MAINTAINED BY LANDOWNER). TURN NORTH ON EXISTING WELL ROAD UP THE RIGHT FORK OF THE VALLEY AND LOOP EASTWARD. CLIMBING STEEPLY TO THE LOCATION.

Harper D. Kent
8/20/2014

SURFACE OWNER:

W. L. TENNANT, ET. AL.
C/O ALBERT D. JONES
248 LONG DRAIN ROAD
CORE, WV 26529

ADDITIONAL CONTACTS:

DEB. & GEORGE STREET
1340 JAKES RUN ROAD
FAIRVIEW, WV 26570
304-290-8670

DRAWINGS TO ACCOMPANY FORM WW-9

CNX Gas Company LLC

P. O. Box 1248

Jane Lew, WV 26378

WATERSHED: _____ JAKES RUN _____

DISTRICT: _____ CLAY _____ **CO.** _____ MONONGALIA _____

QUAD.: _____ BLACKSVILLE _____ **O.W.N.** _____ 7029 _____

DATE: _____ JULY 31, 2014 _____ **PG.** _____ OF _____

LAND SURVEYING SERVICES
21 Cedar Lane
Bridgeport, WV 26330
304-842-2018 or 5762

11/21/2014

LAND SURVEYING SERVICES

Stephen D. Losh, PS J. Michael Evans, PS 21 Cedar Lane, Bridgeport, WV 26330
Phone & Fax (304) 842-2018 or 842-5762 sdlosh@frontier.com

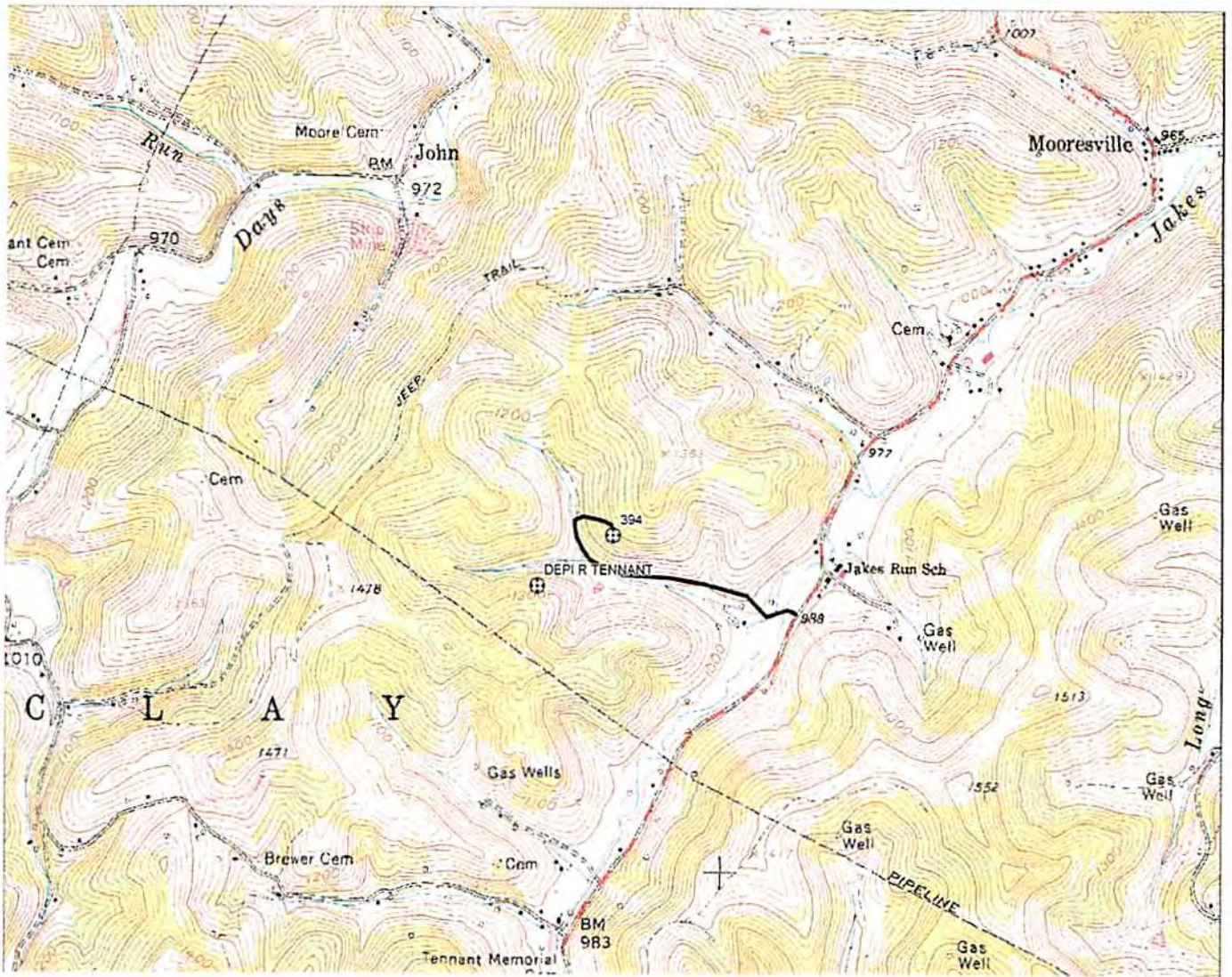
July 31, 2014

DRIVING DIRECTIONS FOR 7029

Traveling Route 7 just east of Pentress, WV, turn south onto Route 29 (Mooresville Rd.) at the Olive United Methodist Church. Follow Route 29 for 3.1 miles and make a right onto Route 29/5 just past the Jakes Run School. Follow Route 29/5 (basically a driveway to the Deborah and George Street residence) for .50 miles westerly back through the valley. Note: Upon leaving Route 29, immediately encounter a three ton weight limit bridge over Jakes Run. Continue up the right fork of the valley on existing trail for an additional .20 miles beyond the end of Route 29/5 to climb steeply up to 7029 on the north hillside.

NEAREST FIRE STATION: BLACKSVILLE VOLUNTEER FIRE DEPT.

11/21/2014



NORTH

Harold Kutz
8/20/14

SURFACE OWNER:

W. L. TENNANT, ET. AL.
C/O ALBERT D. JONES
248 LONG DRAIN ROAD
CORE, WV 26529

ADDITIONAL CONTACTS:

DEB. & GEORGE STREET
1340 JAKES RUN ROAD
FAIRVIEW, WV 26570
304-290-8670

DRAWINGS TO ACCOMPANY FORM WW-9

_____ CNX Gas Company LLC

_____ P. O. Box 1248

_____ Jane Lew, WV 26378

WATERSHED: _____ JAKES RUN

DISTRICT: _____ CLAY _____ CO. _____ MONONGALIA

QUAD.: _____ BLACKSVILLE _____ O.W.N. _____ 7029

DATE: _____ JULY 31, 2014 _____ PG. _____ OF _____

LAND SURVEYING SERVICES
21 Cedar Lane
Bridgeport, WV 26330
304-842-2018 or 5762

11/21/2014



West Virginia Department of Environmental Protection
Office of Oil and Gas
WELL LOCATION FORM: GPS

API: 47-061-00394 WELL NO.: 7029
FARM NAME: W. L. TENNANT
RESPONSIBLE PARTY NAME: CNX GAS COMPANY LLC
COUNTY: MONONGALIA DISTRICT: CLAY 3
QUADRANGLE: BLACKSVILLE 7.5 MIN. 250
SURFACE OWNER: W. L. TENNANT, J. A. MOORE
ROYALTY OWNER: ALBERT D. JONES, ET. AL.
UTM GPS NORTHING: 4,392,296.21 METERS
UTM GPS EASTING: 571,095.980 METERS GPS ELEVATION: 360.198 METERS

The Responsible Party named above has chosen to submit GPS coordinates in lieu of preparing a new well location plat for a plugging permit on the above well. The Office of Oil and Gas will not accept GPS coordinates that do not meet the following requirements:

- 1. Datum: NAD 1983, Zone: 17 Coordinate Units: meters Altitude: Height above mean sea level (MSL) - meters
- 2. Accuracy to Datum - 3.05 meters
- 3. Data Collection Method: Survey Grade GPS : Post Processed Differential Real-Time Differential
Mapping Grade GPS : Post Processed Differential Real-Time Differential

I the undersigned hereby state this data is correct to the best of my knowledge and belief and shows all the information required by law and the regulation issued and prescribed by the Office of Oil and Gas.

Signature J. Michael Evans Title WV Professional Surveyor #900
J. MICHAEL EVANS, PS

Date July 31, 2014

CNX USE: NAD 27 WV NORTH SPC: 7029 = 429,561.47' 1,811,080.88' ELEV. = 1,181.75'



11/21/2014



Carolinda Flanagan
Permitting Analyst
P.O. Box 1248
Jane Lew, WV 26378
(304) 884-2131



October 1, 2014

West Virginia Department of Environmental Protection
Office of Oil & Gas
601 57th Street, SE
Charleston, WV 25304-2345

RE: Well to be Plug and Abandoned: 7029

To Whom it May Concern,

Enclosed, please find the following plugging permit for your review and consideration:

- 7029 – API #47-061-00394

Should you need any further information, please contact me at (304) 884-2057 or by email at carolindaflanagan@consolenergy.com. Thank you!

Sincerely,


Carolinda Flanagan

Received
Office of Oil & Gas
OCT 06 2014

11/21/2014