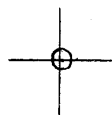


LATITUDE 39° 45' 00"

00, 51, 08 LONGITUDE



7'5 OGIS topo location

7.5' 10C 2.765 15' 10C _____
 ' 0.67W (calc.) _____

Company _____

Farm Acha Eddy 6

Quad WADESTOWN 7 1/2'

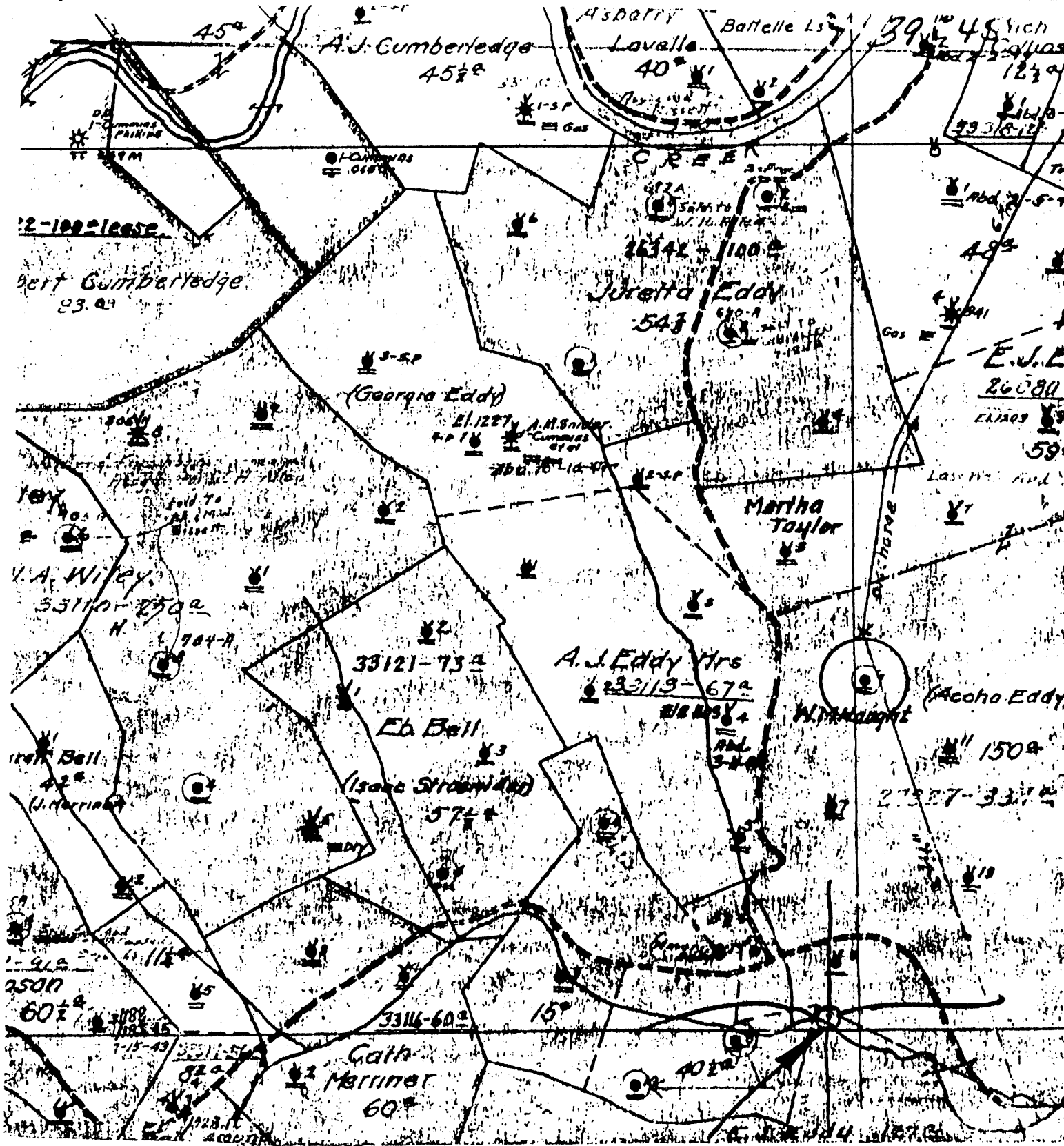
County MONONGALIA

District BATTELLE

Scale 1320' (topo)


WELL LOCATION MAP

File No. 061-0474



7.5' TOPO

(+) DENOTES LOCATION OF WELL ON UNITED STATES TOPOGRAPHIC MAPS
 FORM IV-6
 (8-78)


 STATE OF WEST VIRGINIA
 DEPARTMENT OF MINES
 OIL AND GAS DIVISION

DATE 1-24-1979
 OPERATOR'S WELL NO. 6
 API WELL NO. 47-061-0474
 STATE COUNTY PERMIT

NOIE NITEZO

WELL TYPE: OIL GAS LIQUID INJECTION WASTE DISPOSAL
 (IF "GAS", PRODUCTION STORAGE DEEP SHALLOW
 LOCATION: ELEVATION N/A WATER SHED MIRACLE RUN
 DISTRICT BATTELLE COUNTY MONONGALIA
 QUADRANGLE WADESTOWN 7.5'

SURFACE OWNER _____ ACRES _____
 OIL & GAS ROYALTY OWNER _____ ACRES _____
 LEASE NO. _____ LEASE ACRES _____

PROPOSED WORK: DRILL CONVERT DRILL DEEPER REDRILL FRACTURE OR STIMULATE PLUS OFF OLD FORMATION PERFORATE NEW FORMATION OTHER PHYSICAL CHANGE IN WELL (SPECIFY) _____

PLUG AND ABANDON CLEAN OUT AND REPLUG

TARGET FORMATION _____ ESTIMATED DEPTH _____
 WELL OPERATOR Pennzoil Company DESIGNATED AGENT James A. Crews
 ADDRESS P. O. Box 1588 ADDRESS P. O. Box 1588
Parkersburg, WV 26101 Parkersburg, WV 26101

Andria Eddy - 6

S. E. W.
Location
North Carolina
Ya.
Owned By

Location Made
Rig Completed *March 1st. 1901*
Dr'g Commenced *March 21 1901*
Dr'g Completed *June 30 1901*
Dr'g Contractor *R. D. MacG.*

Purchased From
Date Purchased
Sold To
Date Sold
Date Abandoned

FORMATION

Kind	Top	Bottom	Stem Line Measurement	Tests	Size
		15			20"
	1015				30"
	2270	2415			5 1/2"
	2935	3000			3 1/2"
	3195	3210			
	3250				
	3271				

(Lined 3250')

CASING RECORD

Bottom Casing (Steel Line)	Put in Well (Tally Meas.)	Pulled (Tally Meas.)	Comments
	1332	1332	Base
	1860	1860	Steel Casing
	2073		Base
	906'		Base

PACKERS AND SHOES

Kind	Size	Depth Set	Date Set

TORPEDO RECORD

Date	No. Cts.	Size Shell	Top Spot	Bottom	Remarks
<i>3/21/01</i>	20				
<i>4/21/01</i>	30	<i>4 1/2 x 10</i>	<i>2270'</i>		
<i>4/21/01</i>		<i>2"</i>	<i>2270'</i>		
<i>4/21/01</i>	30	<i>2"</i>	<i>2310'</i>		
<i>4/21/01</i>		<i>2"</i>	<i>2310'</i>		
<i>4/21/01</i>		<i>20 3/4 x 10</i>	<i>3470'</i>		
<i>4/21/01</i>		<i>40</i>	<i>3470'</i>		

*Checked 5 1/2" shell
since last run
only 1 year later
Loring R.*

DRILLING DEEPER

Commenced	Completed	Original Depth	Final Depth	Contract

ABANDONMENT RECORD

Filled With	From	To	Spec	Kind	Date

3236'

At Completion * 30 Days After *

3236'

APPROVED

47 - 61 - 0474