

39° 40' 00" LATITUDE

2660'

10,400' LONGITUDE  
80° 10' 00" W

JONES

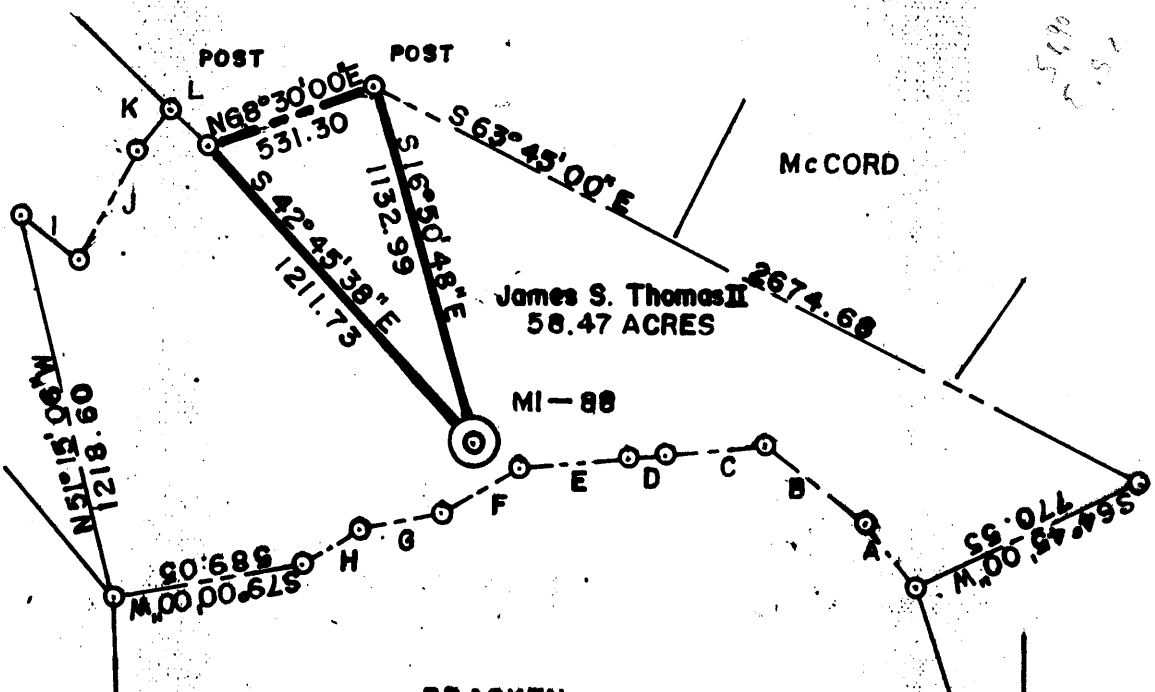
McCORD

James S. Thomas II  
58.47 ACRES

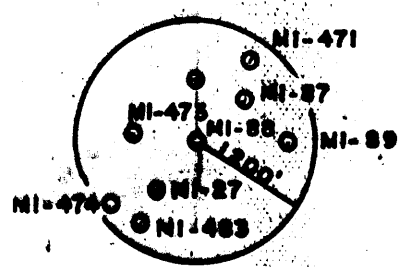
MI-88

BRACKEN

NORTH




A	N35°15'00"W	254.10
B	N54°00'00"W	397.63
C	S84°15'00"W	306.90
D	S70°15'00"W	112.20
E	S84°00'00"W	339.90
F	S60°30'00"W	280.50
G	S78°00'00"W	268.12
H	S57°00'00"W	202.95
I	S84°19'00"E	230.80
J	N28°53'00"E	387.93
K	N37°02'00"E	161.07
L	S47°45'00"E	169.71



(+) DENOTES LOCATION OF WELL ON UNITED STATES TOPOGRAPHIC MAPS

FILE NO. \_\_\_\_\_  
 DRAWING NO. \_\_\_\_\_  
 SCALE 1" = 600'  
 MINIMUM DEGREE OF ACCURACY 1 IN 5000  
 PROVEN SOURCE OF ELEVATION COMPANY SURVEY  
 TIED INTO USGS NETWORK

I THE UNDERSIGNED, HEREBY CERTIFY THAT THIS PLAT IS CORRECT TO THE BEST OF MY KNOWLEDGE AND BELIEF AND SHOWS ALL THE INFORMATION REQUIRED BY LAW AND THE REGULATIONS ISSUED AND PRESCRIBED BY THE DEPARTMENT OF ENERGY.  
 (SIGNED) Paul D. Harbert  
 R.P.E. \_\_\_\_\_ L.L.S. 862



STATE OF WEST VIRGINIA  
 DEPARTMENT OF ENERGY  
 OIL AND GAS DIVISION



DATE SEPT 20, 19 90  
 OPERATOR'S WELL NO. MI-88  
 API WELL NO. 47-61-0528-P  
 STATE COUNTY PERMIT

WELL TYPE: OIL  GAS  LIQUID INJECTION  WASTE DISPOSAL   
 (IF "GAS,") PRODUCTION  STORAGE  DEEP  SHALLOW  ABANDONED   
 LOCATION: ELEVATION 1375.00 WATERSHED JAKES RUN  
 DISTRICT CLAY COUNTY MONONGALIA  
 QUADRANGLE BLACKSVILLE  
 SURFACE OWNER James S. Thomas II ACREAGE 58.47  
 OIL & GAS ROYALTY OWNER \_\_\_\_\_ LEASE ACREAGE \_\_\_\_\_

LEASE NO. \_\_\_\_\_  
 PROPOSED WORK: DRILL  CONVERT  DRILL DEEPER  REDRILL  FRACTURE OR STIMULATE  PLUG OFF OLD FORMATION  PERFORATE NEW FORMATION  OTHER PHYSICAL CHANGE IN WELL (SPECIFY) \_\_\_\_\_

PLUG AND ABANDON  CLEAN OUT AND REPLUG   
 TARGET FORMATION \_\_\_\_\_ ESTIMATED DEPTH \_\_\_\_\_  
 WELL OPERATOR CONSOLIDATION COAL CO DESIGNATED AGENT ROGER DUCKWORTH  
 ADDRESS BOX 1314 MORGANTOWN WV 26505 ADDRESS BOX 1314 MORGANTOWN WV 26505

FEB 21 1991

FORM WW-6  
HALLS INC. 068065

COUNTY NAME  
PERMIT