



west virginia department of environmental protection

Office of Oil and Gas
601 57th Street, S.E.
Charleston, WV 25304
(304) 926-0450
fax: (304) 926-0452

Jim Justice , Governor
Austin Caperton , Cabinet Secretary
www.dep.wv.gov

Wednesday, October 25, 2017
WELL WORK PERMIT
Vertical / Plugging

CONSOL GAS COMPANY
1000 CONSOL ENERGY DRIVE

CANNONSBURG, PA 163176506

Re: Permit approval for 12578
47-061-00570-00-00

This well work permit is evidence of permission granted to perform the specified well work at the location described on the attached pages and located on the attached plat, subject to the provisions of Chapter 22 of the West Virginia Code of 1931, as amended, and all rules and regulations promulgated thereunder, and to any additional specific conditions and provisions outlined in the pages attached hereto. Notification shall be given by the operator to the Oil and Gas Inspector at least 24 hours prior to the construction of roads, locations, and/or pits for any permitted work. In addition, the well operator shall notify the same inspector 24 hours before any actual well work is commenced and prior to running and cementing casing. Spills or emergency discharges must be promptly reported by the operator to 1-800-642-3074 and to the Oil and Gas Inspector.

Please be advised that form WR-35, Well Operators Report of Well Work is to be submitted to this office within 90 days of completion of permitted well work, as should form WR-34 Discharge Monitoring Report within 30 days of discharge of pits, if applicable. Failure to abide by all statutory and regulatory provisions governing all duties and operations hereunder may result in suspension or revocation of this permit and, in addition, may result in civil and/or criminal penalties being imposed upon the operators.

Per 35 CSR 4-5.2.g this permit will expire in two (2) years from the issue date unless permitted well work is commenced. If there are any questions, please feel free to contact me at (304) 926- 0450.



James A. Martin
Chief

Operator's Well Number: 12578
Farm Name: DONLEY, ELEANOR T.
U.S. WELL NUMBER: 47-061-00570-00-00
Vertical / Plugging
Date Issued: 10/25/2017

Promoting a healthy environment.

10/27/2017

PERMIT CONDITIONS

West Virginia Code §22-6-11 allows the Office of Oil and Gas to place specific conditions upon this permit. Permit conditions have the same effect as law. Failure to adhere to the specified permit conditions may result in enforcement action.

CONDITIONS

1. All pits must be lined with a minimum of 20 mil thickness synthetic liner.
2. In the event of an accident or explosion causing loss of life or serious personal injury in or about the well or while working on the well, the well operator or its contractor shall give notice, stating the particulars of the accident or explosion, to the oil and gas inspector and the Chief within twenty-four (24) hours.
3. Well work activities shall not constitute a hazard to the safety of persons.

1) Date _____, 2017
2) Operator's
Well No. 7150
3) API Well No. 47-061 - 00570

STATE OF WEST VIRGINIA
DEPARTMENT OF ENVIRONMENTAL PROTECTION
OFFICE OF OIL AND GAS

APPLICATION FOR A PERMIT TO PLUG AND ABANDON

4) Well Type: Oil ____/ Gas ____/ Liquid injection ____/ Waste disposal ____/
(If "Gas, Production or Underground storage ____) Deep ____/ Shallow

5) Location: Elevation 634.289 METERS Watershed Headwaters Three Fork Creek
District Clinton County Monongalia Quadrangle Morgantown South

6) Well Operator Consol Gas Company 7) Designated Agent Christopher Turner
Address 1000 Consol Energy Drive Address P.O. Box 1248
Canonsburg, PA 15317 Jane Lew, WV 26378

8) Oil and Gas Inspector to be notified Name Gayne J Knitowski
Address P.O. Box 108
Gormanian WV 26720
9) Plugging Contractor Name Coastal Drilling East LLC
Address 70 Gums Springs Road
Morgantown, WV 26508

10) Work Order: The work order for the manner of plugging this well is as follows:
See attached.

RECEIVED
Office of Oil and Gas

OCT 12 2017

WV Department of
Environmental Protection

Notification must be given to the district oil and gas inspector 24 hours before permitted work can commence.

Work order approved by inspector Gayne J Knitowski Date 10/10/2017

10/27/2017

Donley, Eleanor #7126

Clinton, Monongalia County WV

Original Completion: 12/31/1978

API# 47-061-00372

Elevation = 2077'

Procedure:

1. Load Hole/Kill Well, Pump 6% gel if necessary
2. RIH with Bond Tool to verify TD, log out to verify 4 ½" TOC (4 1/2" Casing Float @ 8087')
3. TIH with 2 3/8" Workstring and load the well with 6% Gel
4. Pump Class A Cement Plug from TD to 4 ½" TOC (4 ½" TOC est. @ 6800')
5. Verify TOC
6. RIH Jet Cut/Collar Bust 4 ½" Casing above Bottom Hole Plug
7. Attempt to pull 4 ½" Casing *at a min. 1 ½ x string weight*
 - a. If unable to pull run bond long/free point and cut where free
8. TIH with 2 3/8" Workstring to 2200' and set Class A Cement Plug from 2200' to surface
 - a. This plug will cover Elevation @ 2077'
9. Install monument with Well Name, API#, & Company Name. Monument must extend 30" min. above ground level and be 6" in diameter.

10. Reclaim site ASAP

NOTE: All Cement plugs will be Class A Cement, All Spacers between wells will be 6% Gel, Any casing unable to be recovered will be perforated every 100' with *4* shots and 100' cement plugs will be set to cover all cut points. *7*

If it becomes necessary to deviate from this method, approval from the WV DEP Oil & Gas Division will be obtained before proceeding.

Work Order approved by Inspector: *Mary J. K... (Signature)*Date: *10/19/2017*RECEIVED
Office of Oil and Gas

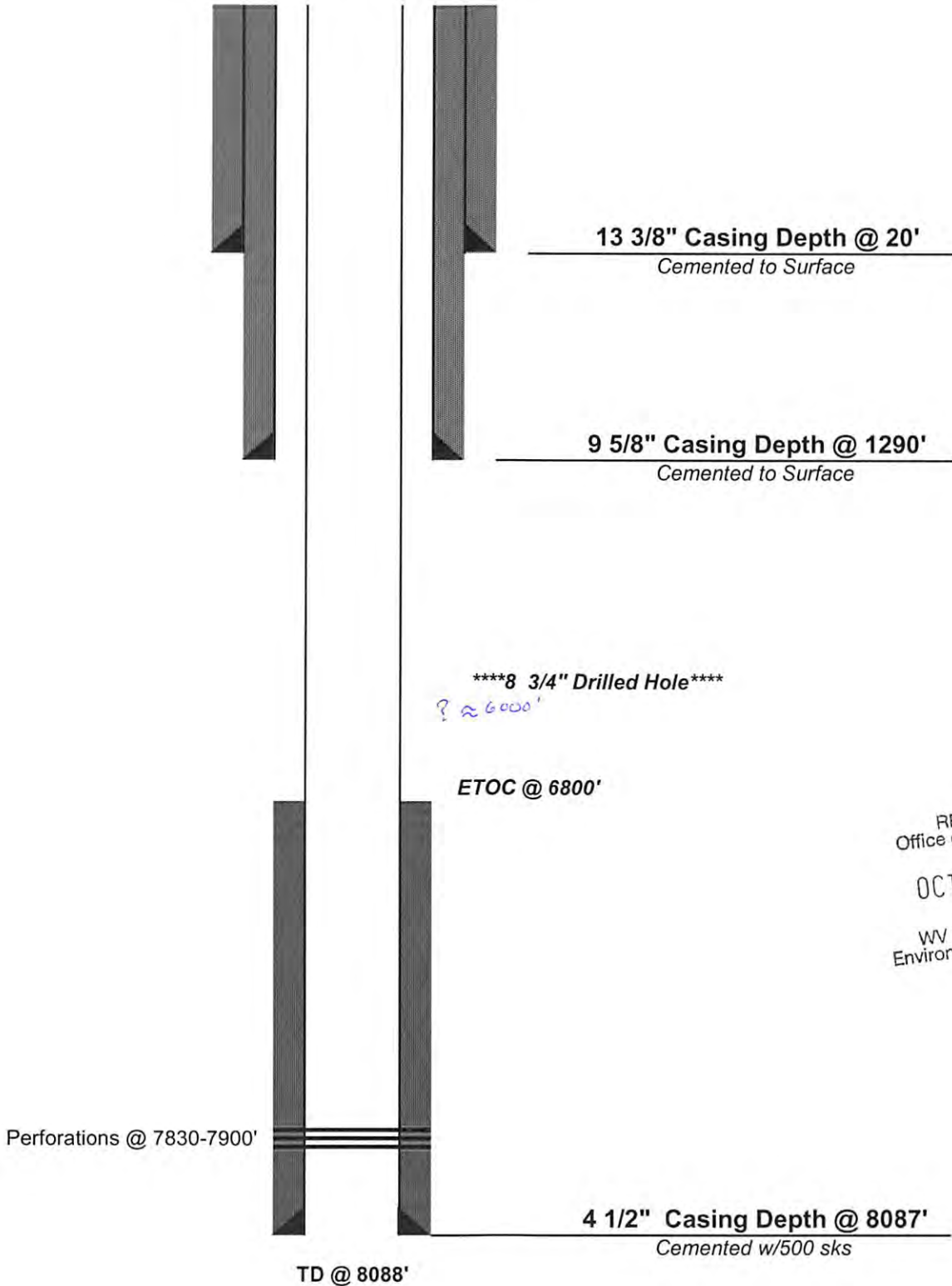
OCT 12 2017

WV Department of
Environmental Protection

10/27/2017

4706100570^P

Donley, Eleanor #7150
Clinton, Monongalia County WV
Original Completion : 12/31/1978
API # 47-061-00372
Elevation = 2077'



RECEIVED
Office of Oil and Gas
OCT 12 2017
WV Department of
Environmental Protection

10/27/2017



4706100570P

STATE OF WEST VIRGINIA
DEPARTMENT OF MINES

Oil and Gas Division
WELL RECORD

Rotary X Oil _____
Cable _____ Gas X
Recycling _____ Comb. _____
Water Flood _____ Storage _____
Disposal _____ (Kind) _____

Quadrangle Morgantown South

Permit No. MON-570
47-061

Company Consolidated Gas Supply Corp.
Address 445 W. Main St., Clarksburg, WV
Farm Eleanor T. Donley Acres 1.0
Location (waters) Cobun Creek
Well No. 12578 Elev. 2077'
District Clinton County Monongalia
The surface of tract is owned in fee by Mountaineer Area Council, Boy Scouts of America
Address Fairmont, WV

Mineral rights are owned by First National Bank of Morgantown, Trustee D/W of Robert T. Donley
Address et al., Morgantown, WV

Drilling Commenced December 2, 1978
Drilling Completed December 31, 1978
Initial open flow _____ cu. ft. _____ bbls.
Final production 671M cu. ft. per day _____ bbls.
Well open 2 hrs. before test 2450#RP

Casing and Tubing	Used in Drilling	Left in Well	Cement, fill up Cu. ft. (Sk.)
Size 20-16			
Cond. <u>3/4" 13 3/8"</u>	<u>20'</u>	<u>20'</u>	To Surface
<u>9 5/8"</u>	<u>1290'</u>	<u>1290'</u>	To surface
<u>8 5/8"</u>			
<u>7"</u>			
<u>5 1/2"</u>			
<u>4 1/2"</u>	<u>8087'</u>	<u>8087'</u>	500 Sk.
<u>3"</u>			
<u>2"</u>			
Liners Used			

Well treatment details:

Attach copy of cementing record.

Well fractured in Chert with 94,000# sand, 1200 bbls. of water, 2000 gal. 20% Hcl and 7000 gal. raw acid. Perforations: 7830 - 7900' with 36 holes.

Coal was encountered at 154' Feet 72" Inches
Fresh water 60' Feet _____ Salt Water None Feet _____
Producing Sand Chert Depth See perforations

Formation	Color	Hard or Soft	Top Feet	Bottom Feet	Oil, Gas or Water	* Remarks
Top Soil			0	12		
Sand & Shale			12	154	Water	60' Damp
Coal			154	160		
Sand & Shale			160	236		
Red Rock			236	320		
Sand			320	500		
Lime			500	595		
Shale & Red Rock			595	650		
Sand & Shale			650	1140		
Red Rock & Shale			1140	1150		
Sand & Shale			1150	7805		
Onondaga			7805	7825		
Chert			7825			
Oriskany			8000	8088	T.D.	
Gamma Ray Tops						
Tully			7360			
Onondaga			7813			
Chert			7828			
Oriskany			8024			

RECEIVED
Office of Oil and Gas

OCT 12 2017

WV Department of
Environmental Protection

Consolidated Gas Supply Corp.
445 West Main Street
Clarksburg, West Virginia

Manager of Prod.

(over)

* Indicates Electric Log tops in the remarks section.

10/27/2017

WW-4A
Revised 6-07

1) Date: _____
2) Operator's Well Number
7150 _____

3) API Well No.: 47 - 061 - 00570

STATE OF WEST VIRGINIA
DEPARTMENT OF ENVIRONMENTAL PROTECTION, OFFICE OF OIL AND GAS
NOTICE OF APPLICATION TO PLUG AND ABANDON A WELL

4) Surface Owner(s) to be served:	5) (a) Coal Operator
(a) Name <u>Supporters of Mountaineer Scouting Inc</u>	Name <u>N/A</u>
Address <u>1831 SPEEDWAY AVE ✓</u>	Address _____
<u>FAIRMONT, WV 26554</u>	_____
(b) Name _____	(b) Coal Owner(s) with Declaration
Address _____	Name <u>See attached.</u>
_____	Address _____
_____	_____
(c) Name _____	Name _____
Address _____	Address _____
_____	_____
6) Inspector <u>Gayne J Knitowski</u>	(c) Coal Lessee with Declaration
Address <u>P.O. Box 108</u>	Name <u>N/A</u>
<u>Gormanian WV 26720</u>	Address _____
Telephone <u>304-546-8171</u>	_____

TO THE PERSONS NAMED ABOVE: You should have received this Form and the following documents:

- (1) The application to Plug and Abandon a Well on Form WW-4B, which sets out the parties involved in the work and describes the well its and the plugging work order; and
- (2) The plat (surveyor's map) showing the well location on Form WW-6.

The reason you received these documents is that you have rights regarding the application which are summarized in the instructions on the reverses side. However, you are not required to take any action at all.

Take notice that under Chapter 22-6 of the West Virginia Code, the undersigned well operator proposes to file or has filed this Notice and Application and accompanying documents for a permit to plug and abandon a well with the Chief of the Office of Oil and Gas, West Virginia Department of Environmental Protection, with respect to the well at the location described on the attached Application and depicted on the attached Form WW-6. Copies of this Notice, the Application, and the plat have been mailed by registered or certified mail or delivered by hand to the person(s) named above (or by publication in certain circumstances) on or before the day of mailing or delivery to the Chief.

COMMONWEALTH OF PENNSYLVANIA NOTARIAL SEAL Lori L. Walker, Notary Public Richhill Twp., Greene County My Commission Expires Feb. 23, 2019 MEMBER, PENNSYLVANIA ASSOCIATION OF NOTARIES	Well Operator	<u>Consol Gas Company</u>
	By:	<u>Sarah Weigand</u> <i>Sarah Weigand</i>
	Its:	<u>Permitting Manager</u>
	Address	<u>1000 Consol Energy Drive</u> <u>Canonsburg, PA 15370</u> <u>724-485-3244</u>
Telephone		

RECEIVED
Office of Oil and Gas
OCT 12 2017
WV Department of
Environmental Protection

Commonwealth of Pennsylvania County of Greene
Subscribed and sworn before me this 20th day of September 2017
Lori L. Walker Notary Public
My Commission Expires February 23, 2019

Oil and Gas Privacy Notice

The Office of Oil and Gas processes your personal information, such as name, address and phone number, as a part of our regulatory duties. Your personal information may be disclosed to other State agencies or third parties in the normal course of business or as needed to comply with statutory or regulatory requirements, including Freedom of Information Act requests. Our office will appropriately secure your personal information. If you have any questions about our use of your personal information, please contact DEP's Chief Privacy Officer at depprivacyofficer@wv.gov.

4706100570P

WW-4A Attachment

Donley 7150 API# 47-061-00570

Coal Owner(s):

- ✓ Carolyn Jacobs Hampson
224 Lebanon Avenue
Morgantown, WV 26505
- ✓ Michael Steven Mills
3949 Crosby Drive
Lexington, KY 40515
- ✓ Thomas Andrew Mills
3415 Thistleton Drive
Lexington, KY 40502
- ✓ Demain D. Whitesides Trust
c/o William P. Whitesides, Trustee
900 North Taylor Street #1124
Arlington, VA 22203-1871

RECEIVED
Office of Oil and Gas

OCT 12 2017

WV Department of
Environmental Protection

10/27/2017

WW-9
(5/16)

API Number 47 - 061 4706100570
Operator's Well No. _____

STATE OF WEST VIRGINIA
DEPARTMENT OF ENVIRONMENTAL PROTECTION
OFFICE OF OIL AND GAS
FLUIDS/ CUTTINGS DISPOSAL & RECLAMATION PLAN

Operator Name Consol Gas Company OP Code 494495754

Watershed (HUC 10) Headwaters Three Fork Creek Quadrangle Morgantown South

Do you anticipate using more than 5,000 bbls of water to complete the proposed well work? Yes No

Will a pit be used? Yes No

If so, please describe anticipated pit waste: _____

Will a synthetic liner be used in the pit? Yes No If so, what ml.? _____

Proposed Disposal Method For Treated Pit Wastes:

- Land Application (if selected provide a completed form WW-9-GPP)
- Underground Injection (UIC Permit Number _____)
- Reuse (at API Number _____)
- Off Site Disposal (Supply form WW-9 for disposal location)
- Other (Explain Waste Management or Ryan Environmental will use vacuum trucks, and properly dispose of any fluid or waste returns)

Will closed loop system be used? If so, describe: no

Drilling medium anticipated for this well (vertical and horizontal)? Air, freshwater, oil based, etc. na

-If oil based, what type? Synthetic, petroleum, etc.

Additives to be used in drilling medium? na

Drill cuttings disposal method? Leave in pit, landfill, removed offsite, etc. na

-If left in pit and plan to solidify what medium will be used? (cement, lime, sawdust) _____

-Landfill or offsite name/permit number? _____

RECEIVED
Office of Oil and Gas

OCT 12 2017

WV Department of
Environmental Protection

Permittee shall provide written notice to the Office of Oil and Gas of any load of drill cuttings or associated waste rejected at any West Virginia solid waste facility. The notice shall be provided within 24 hours of rejection and the permittee shall also disclose where it was properly disposed.

I certify that I understand and agree to the terms and conditions of the GENERAL WATER POLLUTION PERMIT issued on April 1, 2016, by the Office of Oil and Gas of the West Virginia Department of Environmental Protection. I understand that the provisions of the permit are enforceable by law. Violations of any term or condition of the general permit and/or other applicable law or regulation can lead to enforcement action.

I certify under penalty of law that I have personally examined and am familiar with the information submitted on this application form and all attachments thereto and that, based on my inquiry of those individuals immediately responsible for obtaining the information, I believe that the information is true, accurate, and complete. I am aware that there are significant penalties for submitting false information, including the possibility of fine or imprisonment.

Company Official Signature Sarah Weigand

Company Official (Typed Name) Sarah Weigand

Company Official Title Permitting Manager

Commonwealth of Pennsylvania County of Greene

Subscribed and sworn before me this 28th day of September, 2017

Lori L. Walker Notary Public

My commission expires February 23, 2019

COMMONWEALTH OF PENNSYLVANIA
NOTARIAL SEAL
Lori L. Walker, Notary Public
Richhill Twp., Greene County
My Commission Expires Feb. 23, 2019
MEMBER, PENNSYLVANIA ASSOCIATION OF NOTARIES

Proposed Revegetation Treatment: Acres Disturbed less than 1 acre Prevegetation pH _____

Lime 2-3 Tons/acre or to correct to pH _____

Fertilizer type 10-20-20 or equivalent

Fertilizer amount 500 lbs/acre

Mulch hay or straw 2 Tons/acre

Seed Mixtures

Temporary		Permanent	
Seed Type	lbs/acre	Seed Type	lbs/acre
Tall Fescue	40	Tall Fescue	40
Landino Clover	5	Landino Clover	5

Attach:

Maps(s) of road, location, pit and proposed area for land application (unless engineered plans including this info have been provided). If water from the pit will be land applied, provide water volume, include dimensions (L, W, D) of the pit, and dimensions (L, W), and area in acres, of the land application area.

Photocopied section of involved 7.5' topographic sheet.

Plan Approved by: [Signature]

Comments: _____

- Reclaim SITE ASAP
- Install soil erosion measures along access road and well site as needed.

RECEIVED
Office of Oil and Gas

OCT 12 2017

WV Department of
Environmental Protection

Title: Inspector

Date: 10/10/2017

Field Reviewed? () Yes () No

4706100570A

THIS PLAN IS FOR THE PLUGGING OF AN EXISTING WELL. ENTIRE LENGTH OF ACCESS IS EXISTING WELL ROAD. ROCK WILL BE USED WHERE NECESSARY.

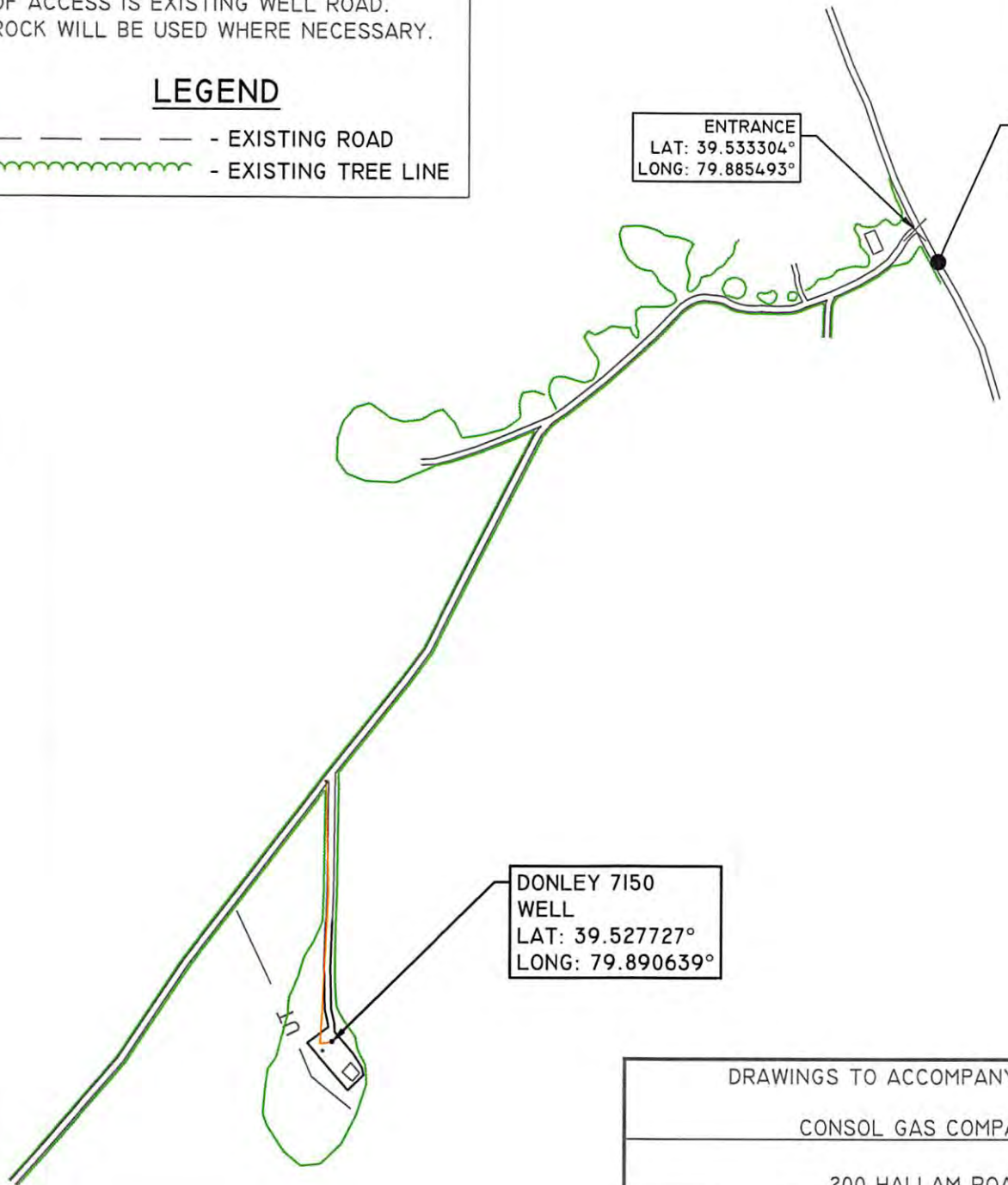
LEGEND

- - - - - EXISTING ROAD
- ~~~~~ EXISTING TREE LINE

ENTRANCE
LAT: 39.533304°
LONG: 79.885493°

MOUNTAINVIEW ROAD
SPEED LIMIT 30
(CR 80)

DONLEY 7150
WELL
LAT: 39.527727°
LONG: 79.890639°



DRAWINGS TO ACCOMPANY FORM RECEIVED
Office of Oil and Gas

CONSOL GAS COMPANY OCT 12 2017

200 HALLAM ROAD WV Department of
Environmental Protection

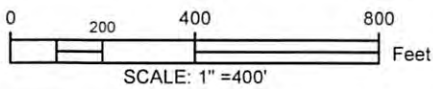
WASHINGTON, PA 15301

WATERSHED: HEADWATERS THREE FORK CREEK

DISTRICT: CLINTON COUNTY: MONONGALIA

QUADRANGLE: MORGANTOWN SOUTH WELL NO: DONLEY 7150

DATE: 07/06/2017 PAGE 1 OF 4

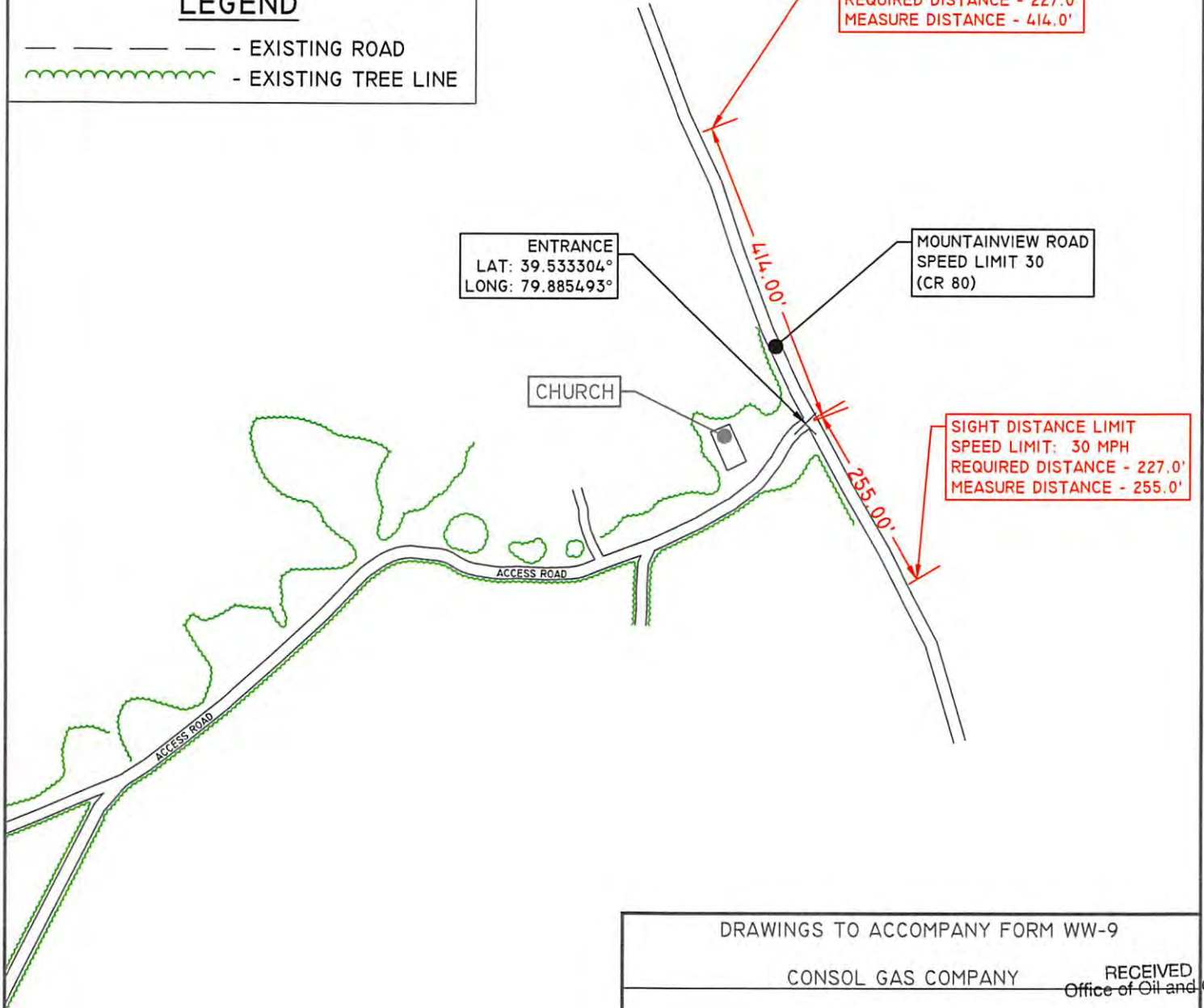


10/27/2017

THIS PLAN IS FOR THE PLUGGING OF AN EXISTING WELL. ENTIRE LENGTH OF ACCESS IS EXISTING WELL ROAD. ROCK WILL BE USED WHERE NECESSARY.

LEGEND

- - - - - EXISTING ROAD
- ~~~~~ EXISTING TREE LINE



DRAWINGS TO ACCOMPANY FORM WW-9

CONSOL GAS COMPANY RECEIVED Office of Oil and Gas

200 HALLAM ROAD OCT 12 2017

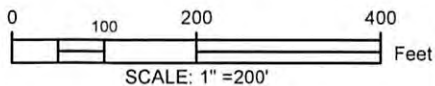
WASHINGTON, PA 15301 WV Department of Environmental Protection

WATERSHED: HEADWATERS THREE FORK CREEK

DISTRICT: CLINTON COUNTY: MONONGALIA

QUADRANGLE: MORGANTOWN SOUTH WELL NO: DONLEY 7150

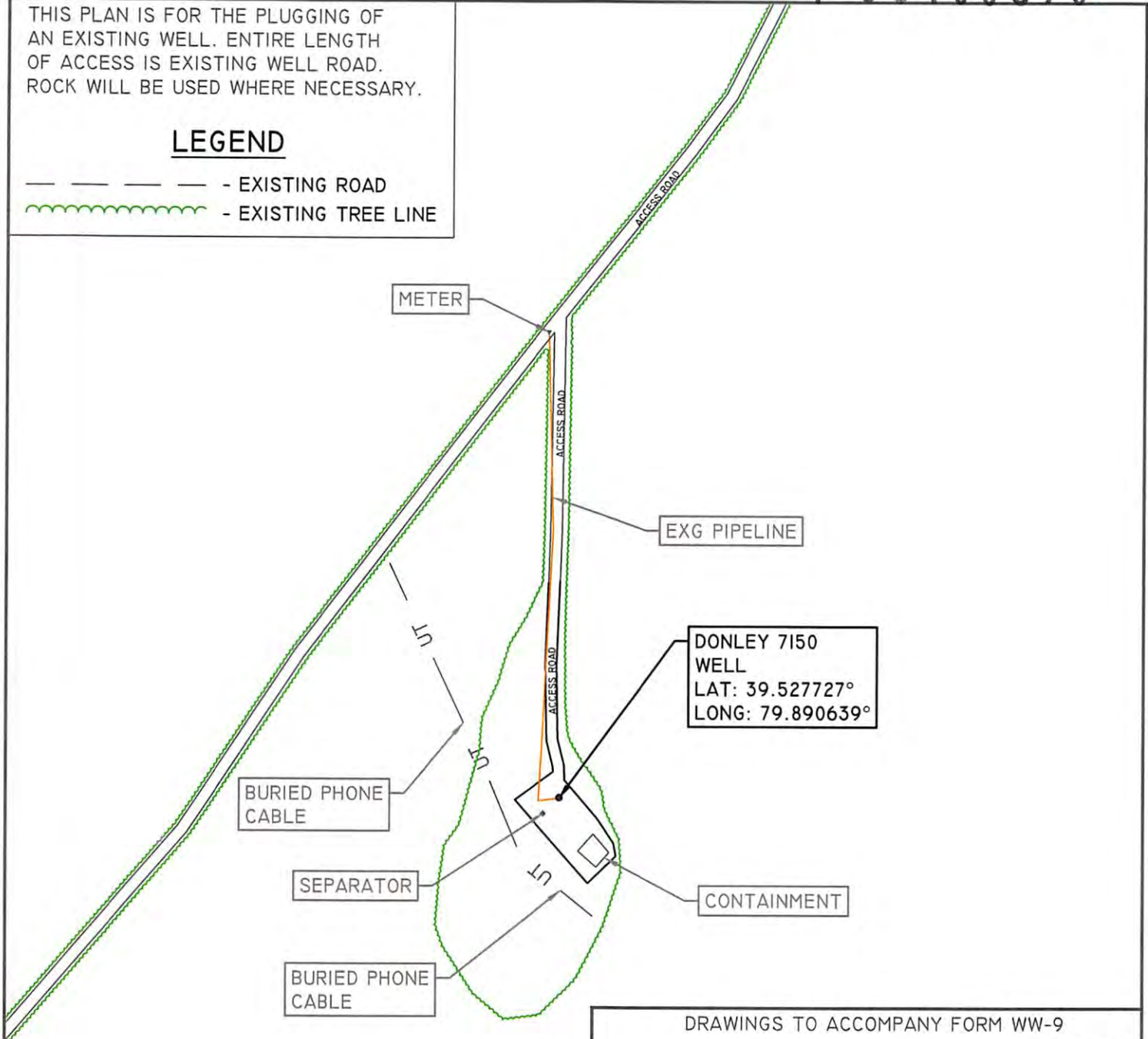
DATE: 07/06/2017 PAGE 2 OF 4



THIS PLAN IS FOR THE PLUGGING OF AN EXISTING WELL. ENTIRE LENGTH OF ACCESS IS EXISTING WELL ROAD. ROCK WILL BE USED WHERE NECESSARY.

LEGEND

- - - - - EXISTING ROAD
- ~~~~~ EXISTING TREE LINE



DRAWINGS TO ACCOMPANY FORM WW-9

CONSOL GAS COMPANY RECEIVED
Office of Oil and Gas

200 HALLAM ROAD OCT 12 2017

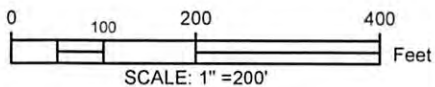
WASHINGTON, PA 15301 WV Department of
Environmental Protection

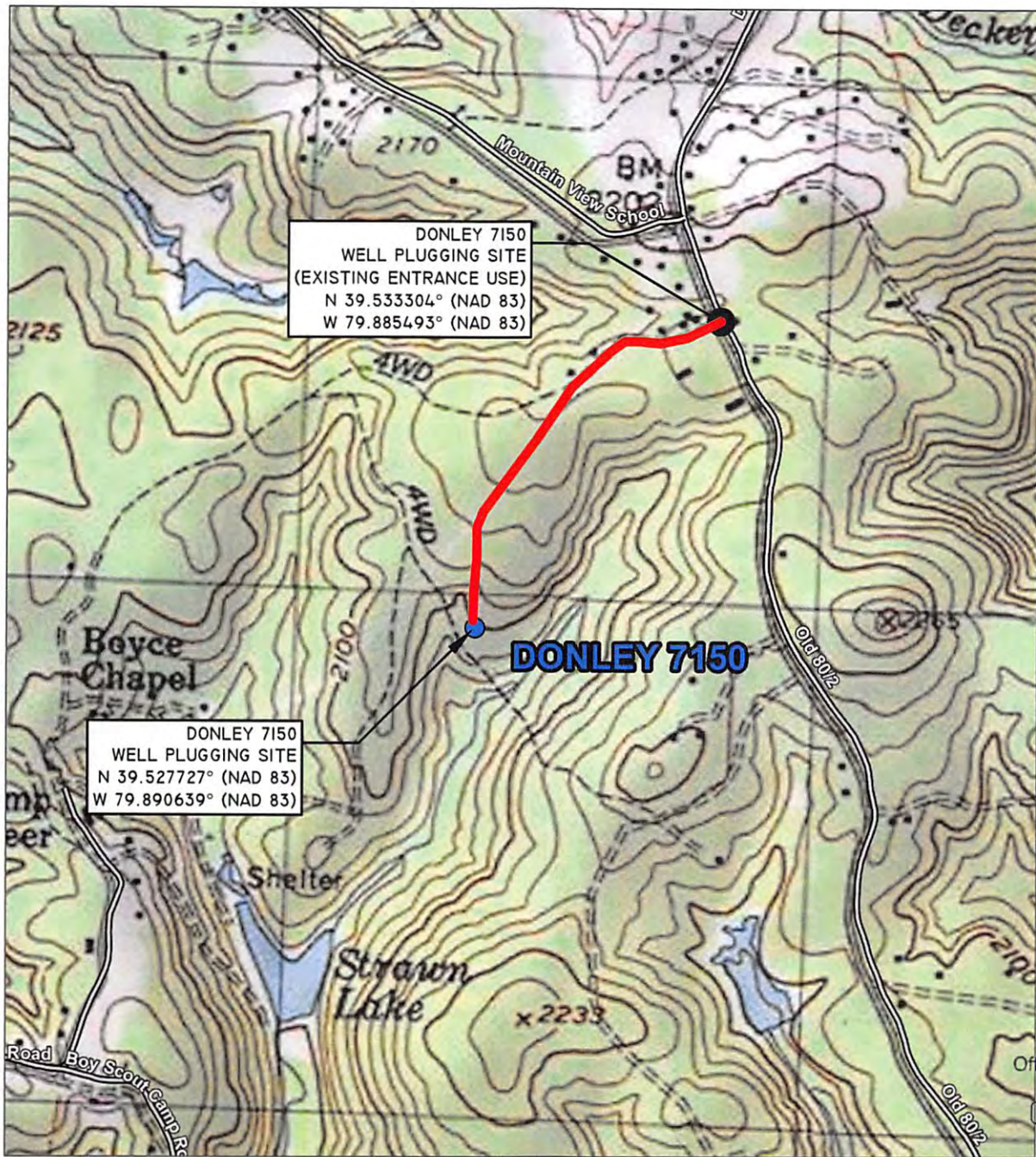
WATERSHED: HEADWATERS THREE FORK CREEK

DISTRICT: CLINTON COUNTY: MONONGALIA

QUADRANGLE: MORGANTOWN SOUTH WELL NO: DONLEY 7150

DATE: 07/06/2017 PAGE 3 OF 4





RECEIVED
Office of Oil and Gas
OCT 12 2017
WV Department of
Environmental Protection

LOCATION MAP
MORGANTOWN SOUTH, WV 7.5M USGS QUADRANGLE
SCALE: 1"=1000'



Blue Mountain Inc.
Engineers and Land Surveyors
Woman Owned Small Business
11023 Mason Dixon Hwy.
Burton, WV 26562-9656
(304) 662-6486

LOCATION MAP
GAS WELL PLUGGING
DONLEY 7150 GAS WELL
CLINTON DISTRICT
MONONGALIA COUNTY, WV
CONSOL GAS COMPANY
200 HALLAM ROAD
WASHINGTON, PA 15301

DRAWN BY: LLF
CHECKED BY: WPF
DATE: 07/06/2017
SCALE: 1"=1000'
WATERSHED: HEADWATERS THREE FORK CREEK
PAGE 4 OF 4



West Virginia Department of Environmental Protection
Office of Oil and Gas

WELL LOCATION FORM: GPS

API: 47-061-00570 WELL NO.: 7150

FARM NAME: Donley

RESPONSIBLE PARTY NAME: Sarah Weigand

COUNTY: Monongalia DISTRICT: Clinton

QUADRANGLE: Morgantown South

SURFACE OWNER: Supporters of Mountaineer Scouting Inc

ROYALTY OWNER: _____

UTM GPS NORTHING: 4,375,929.183 METERS

UTM GPS EASTING: 595,345.001 METERS GPS ELEVATION: 634.289 METERS (2080')

The Responsible Party named above has chosen to submit GPS coordinates in lieu of preparing a new well location plat for a plugging permit or assigned API number on the above well. The Office of Oil and Gas will not accept GPS coordinates that do not meet the following requirements:

1. Datum: NAD 1983, Zone: 17 North, Coordinate Units: meters, Altitude: height above mean sea level (MSL) – meters.
2. Accuracy to Datum – 3.05 meters
3. Data Collection Method:

Survey grade GPS : Post Processed Differential

Real-Time Differential

Mapping Grade GPS : Post Processed Differential

Real-Time Differential

4. **Letter size copy of the topography map showing the well location.**

I the undersigned, hereby certify this data is correct to the best of my knowledge and belief and shows all the information required by law and the regulations issued and prescribed by the Office of Oil and Gas.

Sarah Weigand
Signature

Permitting Manager
Title

9/28/17
Date

RECEIVED
Office of Oil and Gas

OCT 12 2017

WV Department of
Environmental Protection