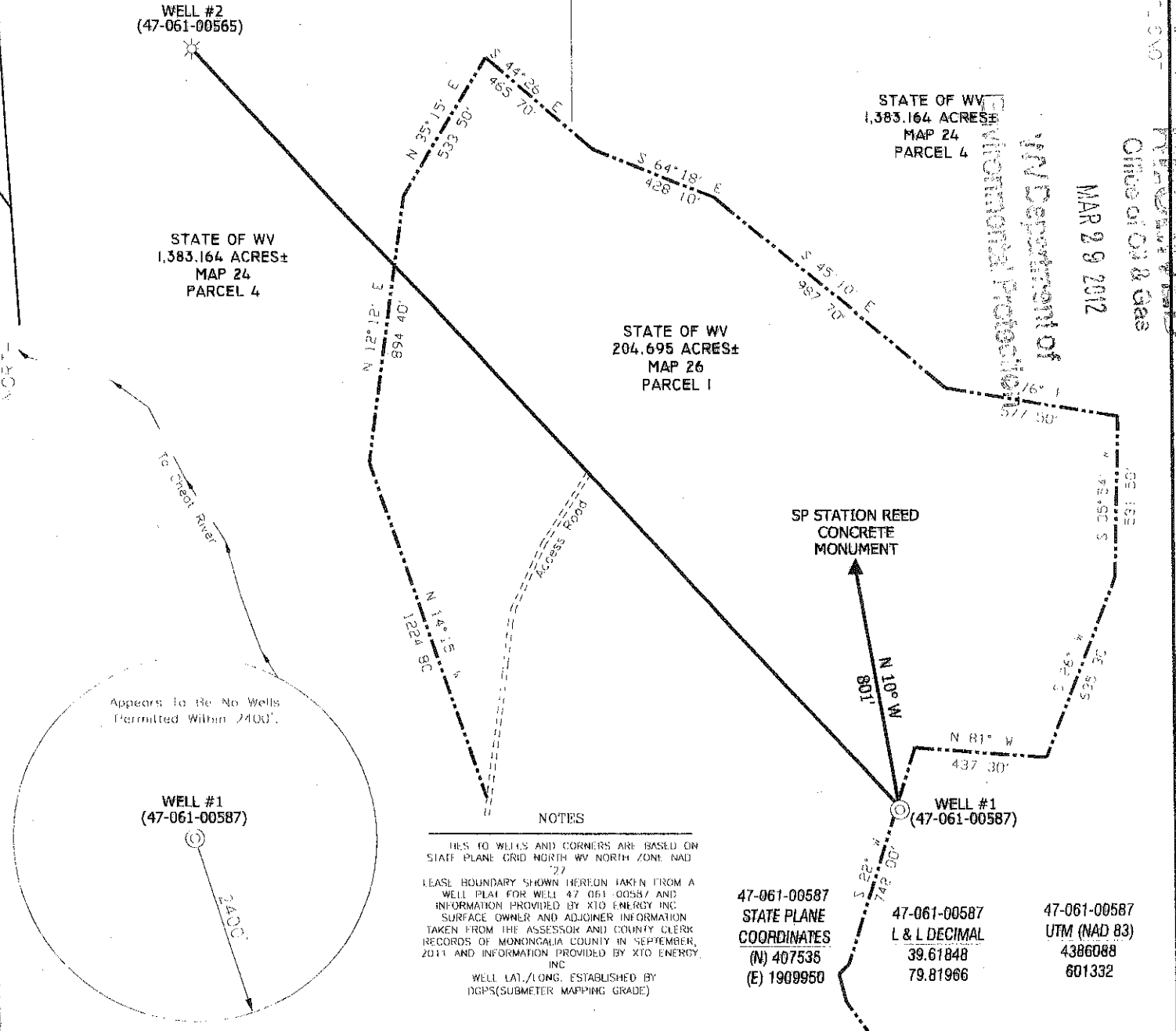


HILLMAN COAL & COKE CO.

WELL #1 (47-061-00587)



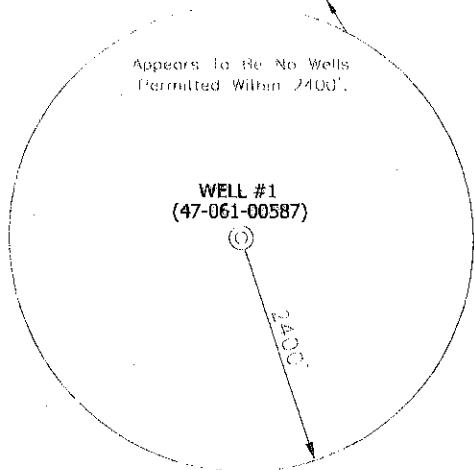
NOTES

1. LINES TO WELLS AND CORNERS ARE BASED ON STATE PLANE GRID NORTH WV NORTH ZONE NAD 83.


2. LEASE BOUNDARY SHOWN HEREON TAKEN FROM A WELL PLAT FOR WELL 47-061-00587 AND INFORMATION PROVIDED BY XTO ENERGY INC. SURFACE OWNER AND ADJOINER INFORMATION TAKEN FROM THE ASSESSOR AND COUNTY CLERK RECORDS OF MONONGALIA COUNTY IN SEPTEMBER, 2011 AND INFORMATION PROVIDED BY XTO ENERGY, INC.

3. WELL LAT./LONG. ESTABLISHED BY DGPS(SUBMETER MAPPING GRADE)

47-061-00587	47-061-00587	47-061-00587
STATE PLANE COORDINATES	L & L DECIMAL	UTM (NAD 83)
(N) 407538	39.61848	4386088
(E) 1909950	79.81966	601332



I, THE UNDERSIGNED, HEREBY CERTIFY THAT THIS PLAT IS CORRECT TO THE BEST OF MY KNOWLEDGE AND BELIEF AND SHOWS ALL THE INFORMATION REQUIRED BY LAW AND THE REGULATIONS ISSUED AND PRESCRIBED BY THE DIVISION OF ENVIRONMENTAL PROTECTION



(+) DENOTES LOCATION OF WELL ON UNITED STATES TOPOGRAPHIC MAPS.

DATE SEPTEMBER 26, 2011

OPERATORS: WELL NO. WELL #1

API NO. 4 / 061 - 00587 P

STATE COUNTY PERMIT

P.S. 834

Doyle Hupp Jr.

HUPP Surveying & Mapping
P.O. Box 647 Grantsville, WV 26147
(304) 354-7035 EMAIL hupp@frontiernet.net

MINIMUM DI GREY OF ACCURACY 1/200

FILE NO. W2086 (BK52-48)

PROVIN. SOURCE OF ELEVATION DGPS (SUBMETER GRADE)

SCALL 1" = 500'

STATE OF WEST VIRGINIA

DIVISION OF ENVIRONMENTAL PROTECTION

OFFICE OF OIL AND GAS

WELL TYPE: OIL GAS LIQUID INJECTION WASH DISPOSAL "GAS" PRODUCTION STORAGE DEEP SHALLOW

LOCATION: ELEVATION 2,144' WATERSHED CHEAT RIVER

DISTRICT UNION COUNTY MONONGALIA QUADRANGLE MASON TOWN 75'

SURFACE OWNER STATE OF WEST VIRGINIA ACREAGE 1,383.164

ROYALTY OWNER HILLMAN COAL & COKE COMPANY LEASE ACREAGE 1.465

PROPOSED WORK: DRILL CONVERT DRILL DEEPER REDRILL FRACTURE OR STIMULATE PLUG OLD WELL

FORMATION: PERFORATE NEW FORMATION PLUG AND ABANDON CLEAN OUT AND REPLUG OTHER

PHYSICAL CHANGE IN WELL (SPECIFY) _____ TARGET FORMATION CHERT

ESTIMATED DEPTH 8,028'

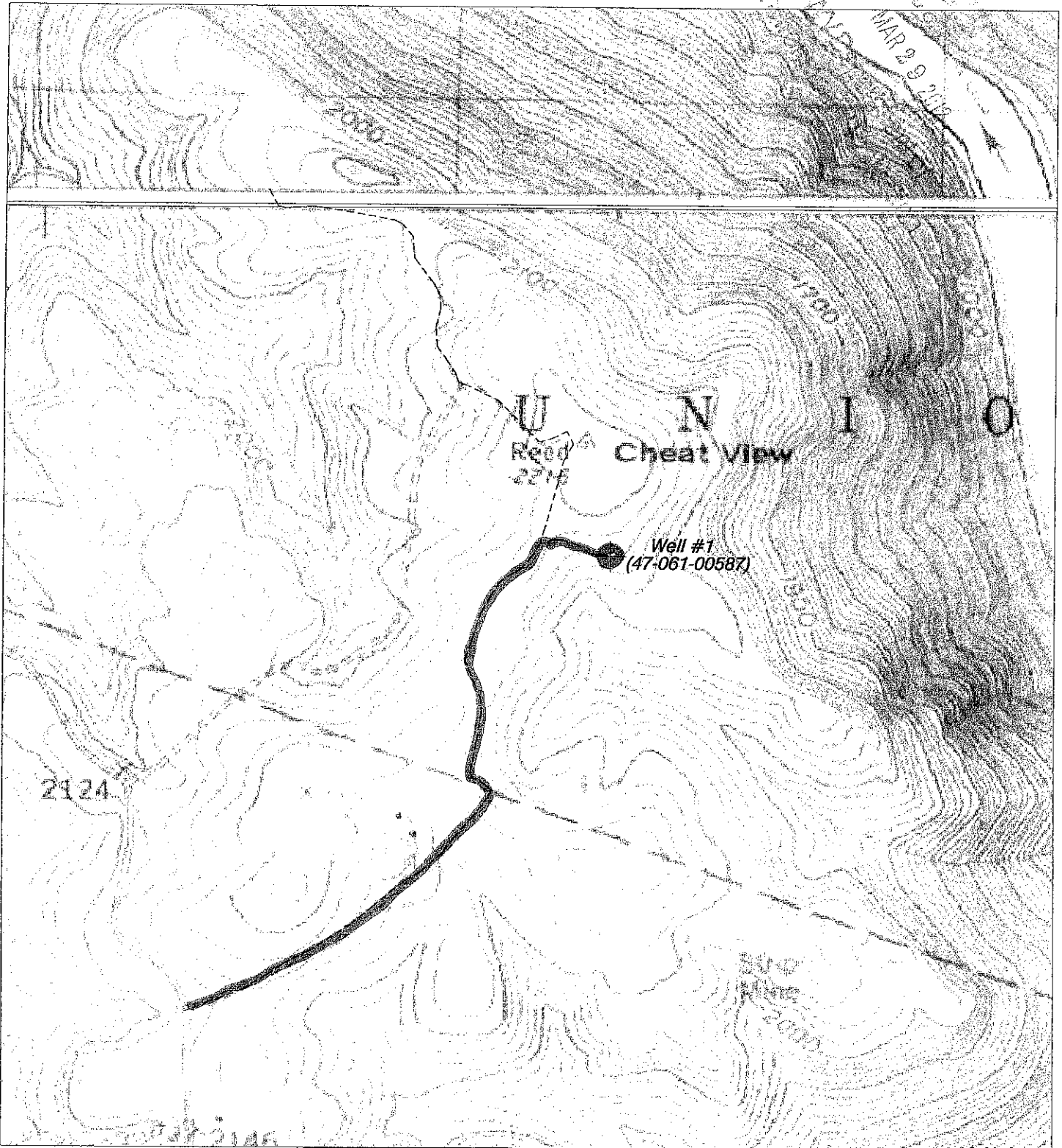
WELL OPERATOR XTO ENERGY INC. DESIGNATED AGENT CARY BEALL

ADDRESS 810 HOUSTON STREET FORT WORTH, TX 76102 ADDRESS P.O. BOX 1008 JANI LEW, WV 26378

XTO ENERGY INC. WELL #1(47-061-00587)

61-00587P

FILED
MAR 29 2012
COUNTY OF
MARTIN



HUPP Surveying & Mapping

P.O. BOX 647 GRANTSVILLE, WV 26147
PH:(304)354-7035 E-MAIL: hupp@frontiernet.net

1" = 1000'
Masontown Quad

XTO Energy Inc.
810 Houston Street
Fort Worth, TX 46102