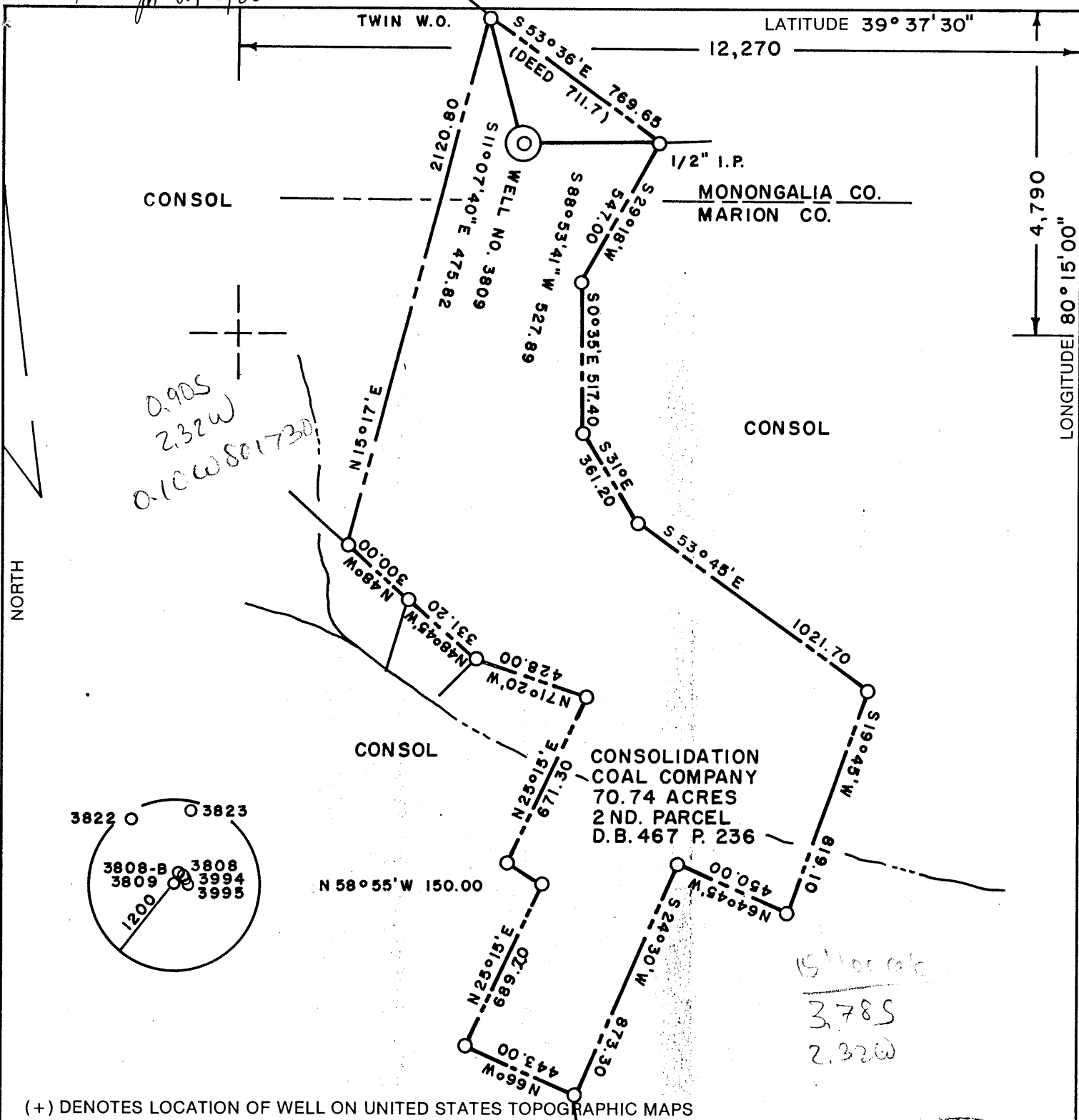



Off. 2/25/88



(+) DENOTES LOCATION OF WELL ON UNITED STATES TOPOGRAPHIC MAPS

FILE NO. _____
 DRAWING NO. _____
 SCALE 1" = 500'
 MINIMUM DEGREE OF ACCURACY 1 IN 5000
 PROVEN SOURCE OF ELEVATION COMPANY SURVEY TIED INTO THE U.S.G.S NETWORK

I THE UNDERSIGNED, HEREBY CERTIFY THAT THIS PLAT IS CORRECT TO THE BEST OF MY KNOWLEDGE AND BELIEF AND SHOWS ALL THE INFORMATION REQUIRED BY LAW AND THE REGULATIONS ISSUED AND PRESCRIBED BY THE DEPARTMENT OF ENERGY.
 (SIGNED) Carl Morris
 R.P.E. _____ L.L.S. 460



STATE OF WEST VIRGINIA
 DEPARTMENT OF ENERGY
 OIL AND GAS DIVISION



DATE FEBRUARY 16 19 88
 OPERATOR'S WELL NO. 3809
 API WELL NO. _____

WELL TYPE: OIL ___ GAS ___ LIQUID INJECTION ___ WASTE DISPOSAL ___
 (IF "GAS,") PRODUCTION ___ STORAGE ___ DEEP ___ SHALLOW X ABANDONED X
 STATE COUNTY PERMIT

LOCATION: ELEVATION 1414.35 WATER SHED SUGAR RUN
 DISTRICT BATTELLE COUNTY MONONGALIA

QUADRANGLE MANNINGTON 7.5
 SURFACE OWNER CONSOLIDATION COAL COMPANY ACREAGE 70.74

OIL & GAS ROYALTY OWNER SOUTH PENN LEASE ACREAGE _____
 LEASE NO. _____

PROPOSED WORK: DRILL ___ CONVERT ___ DRILL DEEPER ___ REDRILL X FRACTURE OR
 STIMULATE ___ PLUG OFF OLD FORMATION ___ PERFORATE NEW
 FORMATION ___ OTHER PHYSICAL CHANGE IN WELL (SPECIFY) _____

PLUG AND ABANDON ___ CLEAN OUT AND REPLUG X FEB 29 1988


TARGET FORMATION NONE ESTIMATED DEPTH _____

WELL OPERATOR CONSOLIDATION COAL COMPANY DESIGNATED AGENT ROGER E. DUCKWORTH

ADDRESS PO. BOX 1314 MORGANTOWN WV 26505 ADDRESS PO. BOX 1314 MORGANTOWN WV 26505

H.T. HALL 48673 FORM WW-6

COUNTY NAME PERMIT



AFFIDAVIT OF PLUGGING AND FILLING WELL

AFFIDAVIT SHOULD BE MADE IN TRIPLICATE, one copy mailed to the Division, one copy to be retained by the Well Operator and the third copy (and extra copies if required) should be mailed to each coal operator at their respective addresses.

Consolidation Coal Company
Coal Operator or Owner
P. O. Box 1314, Morgantown, WV 26507-1314
Address

Consolidation Coal Company
Name of Well Operator
P. O. Box 1314, Morgantown, WV 26507-1314
Complete Address

Coal Operator or Owner
Address

February 12, 19 90
WELL AND LOCATION
Battelle District

Consolidation Coal Company
Lease or Property Owner
P. O. Box 1314, Morgantown, WV 26507-1314
Address

Monongalia County
WELL NO. 3809

Consolidation Coal Co. Farm

STATE INSPECTOR SUPERVISING PLUGGING Don Ellis, 2604 Crabapple Lane, Fairmont, WV 26554

AFFIDAVIT


STATE OF WEST VIRGINIA,
County of Harrison ss:

Calvin C. Lofton and George R. Gore

being first duly sworn according to law depose and say that they are experienced in the work of plugging and filling oil and gas wells and were employed by Consolidation Coal Co., well operator, and participated in the work of plugging and filling the above well, that said work was commenced on the 22nd day of January, 19 90, and that the well was plugged and filled in the following manner:

Sand or Zone Record Formation	Filling Material	Plugs Used Size & Kind	Casing	
			CSG PULLED	CSG LEFT IN
Cleaned out 9 7/8" hole to 416'. Reduced hole to 7 7/8" at 416'. Cleaned 7 7/8" hole to 1,400'. Extreme difficulty cleaning hole from 1,330' to 1,400'. Drilled 7 7/8" hole thru Pittsburgh Coal (1,058' - 1,066'). Ran mine protection string as follows: 167.70' of 2 2/8" tubing followed by 1,219.96' of 4 1/2" casing. Latch down plug at 1,198.12'. Float valve at 1,219.96'. Circulated cement to surface as follows: Pumped 900 sacks of poz mix followed by 300 sacks of thixotropic cement. Displaced cement to 1,198.12' with water. Let set, bailed dry.				
TOTAL DEPTH: 1,387.66 feet				
Coal Seams		Description of Monument		
(Name) Pittsburgh	1,058 feet to 1,066 feet	5 feet of 4 1/2" casing with plaque stating:		
(Name)		Consol #3809		
(Name)		47-061-0857-P		

and that the work of plugging and filling said well was completed on the 1st day of February, 19 90.



Sworn and subscribed before me this 12th day of February, 19 90.
Calvin C. Lofton
George R. Gore
Charlotte Heaster
Notary Public MAY 04 1990