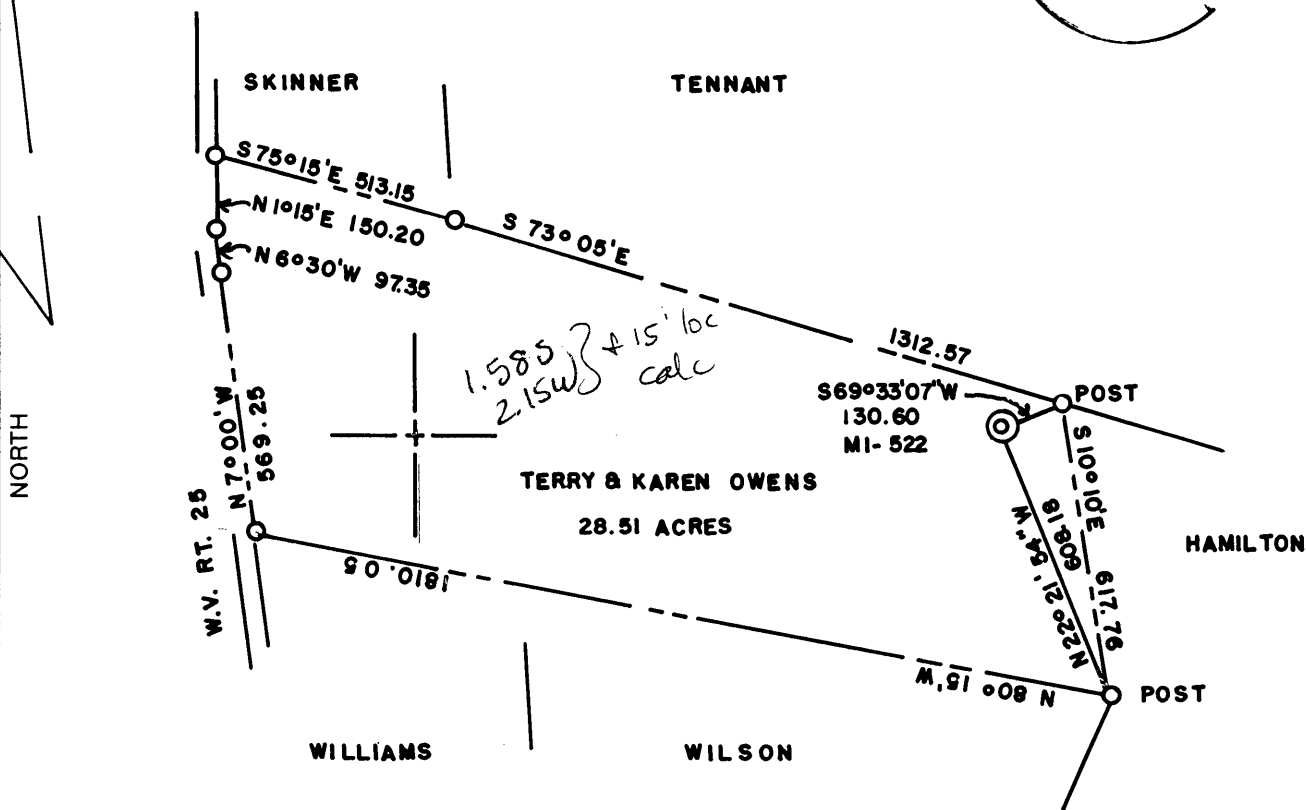
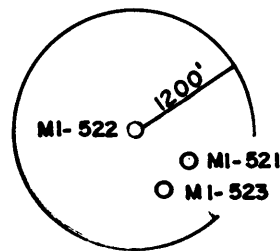


Janmie 12/19/88

39° 40' 11, 350

LATITUDE


8300 00' 01.08" LONGITUDE



(+) DENOTES LOCATION OF WELL ON UNITED STATES TOPOGRAPHIC MAPS

FILE NO. _____
 DRAWING NO. _____
 SCALE 1" = 400'
 MINIMUM DEGREE OF ACCURACY 1 IN 5000
 PROVEN SOURCE OF ELEVATION COMPANY SURVEY TIED INTO U.S.G.S NETWORK

I THE UNDERSIGNED, HEREBY CERTIFY THAT THIS PLAT IS CORRECT TO THE BEST OF MY KNOWLEDGE AND BELIEF AND SHOWS ALL THE INFORMATION REQUIRED BY LAW AND THE REGULATIONS ISSUED AND PRESCRIBED BY THE DEPARTMENT OF ENERGY.
 (SIGNED) Carl Morris
 R.P.E. _____ L.L.S. 460



STATE OF WEST VIRGINIA
 DEPARTMENT OF ENERGY
 OIL AND GAS DIVISION



DATE 10-19, 19 88
 OPERATOR'S WELL NO. MI-522
 API WELL NO. _____

WELL TYPE: OIL ___ GAS ___ LIQUID INJECTION ___ WASTE DISPOSAL ___
 (IF "GAS,") PRODUCTION ___ STORAGE ___ DEEP ___ SHALLOW X ABANDONED X
 STATE COUNTY PERMIT

LOCATION: ELEVATION 1490.27 WATER SHED JAKES RUN
 DISTRICT CLAY COUNTY MONONGALIA

QUADRANGLE BLACKSVILLE W.V., PA. + 5' WC
 SURFACE OWNER TERRY & KAREN OWENS ACREAGE 28.51

OIL & GAS ROYALTY OWNER _____ LEASE ACREAGE _____
 LEASE NO. _____

PROPOSED WORK: DRILL ___ CONVERT ___ DRILL DEEPER ___ REDRILL ___ FRACTURE OR
 STIMULATE ___ PLUG OFF OLD FORMATION ___ PERFORATE NEW
 FORMATION ___ OTHER PHYSICAL CHANGE IN WELL (SPECIFY) _____

PLUG AND ABANDON X CLEAN OUT AND REPLUG ___
 TARGET FORMATION NONE ESTIMATED DEPTH _____
 WELL OPERATOR CONSOLIDATION COAL COMPANY DESIGNATED AGENT ROGER E. DUCKWORTH
 ADDRESS P.O. BOX 1314 MORGANTOWN W.V. 26505 ADDRESS P.O. BOX 1314 MORGANTOWN W.V. 26505

DEC 23 1988

OIL AND GAS WELLS DIVISION

AFFIDAVIT OF PLUGGING AND FILLING WELL

(Affidavit of Plugging)

AFFIDAVIT SHOULD BE MADE IN TRIPLICATE, one copy mailed to the Division, one copy to be retained by the Well Operator and the third copy (and extra copies if required) should be mailed to each coal operator at their respective addresses.

<u>Consolidation Coal Co.</u> Coal Operator or Owner P.O. Box 1314, Morgantown, W.Va. 26507 Address	<u>Consolidation Coal Co.</u> Name of Well Operator P.O. Box 1314, Morgantown, W.Va. 26507 Complete Address
--	--

<u>Consolidation Coal Co.</u> Coal Operator or Owner P.O. Box 1314, Morgantown, W.Va. 26507 Address	January 18 19 89 WELL AND LOCATION <u>Clay</u> District <u>Monongalia</u> County
--	---

<u>Terry & Karen Owens</u> Lease or Property Owner Rt. 2 Fairview, W.Va. 26570 Address	WELL NO. <u>M1-522</u> <u>Owens</u> Farm
---	---


STATE INSPECTOR SUPERVISING PLUGGING Don Ellis
AFFIDAVIT

STATE OF WEST VIRGINIA,
County of Monongalia

ss:

Larry L. Yost and David D. Yost
being first duly sworn according to law depose and say that they are experienced in the work of plugging and filling oil and gas wells and were employed by Consolidation Coal Co., well operator, and participated in the work of plugging and filling the above well, that said work was commenced on the 29th day of December, 19 88, and that the well was plugged and filled in the following manner:

Sand or Zone Record Formation	Filling Material	Plugs Used Size & Kind	Casing	
			CSG PULLED	CSG LEFT IN
	Cleaned wellbore to 1576 ft. Pulled 298 ft. of 8 1/2 in. Ran coal protection string as follows: 1195 ft. of 4 1/2" casing; 343' of 3 1/2" tubing; Latch down plug at 1155'; Float valve at 1177'; Swedge at 1195'.	8 1/2"	298'	Top Bottom 1342ft.?
	Circulated cement to surface as follows: 1,000 sks. of Poz Mix; 300 sks. of expanding type cement; 1,000 gal. of mud flush. Let set, bailed dry, set monument.			
Coal Seams				
(Name) Pittsburgh - 1040 ft.				
(Name)				
(Name)				
(Name)				
				Description of Monument
				6 ft. of 4 1/2" casing with plaque stating Consol M1-522. 47-61-0894-P



RECEIVED
MAR 13 1989

DIVISION OF OIL & GAS
DEPARTMENT OF ENERGY
[Signature] 3/14/89

and that the work of plugging and filling said well was completed on the 16th day of January, 19 89.

And further deponents saith not.

Sworn to and subscribed before me this 21st day of February, 19 89.
[Signature]
Yelli A. Wilson
Notary Public

MAR 17 1989

My commission expires:
March 15, 1993

Permit No. 47-61-0894-P