

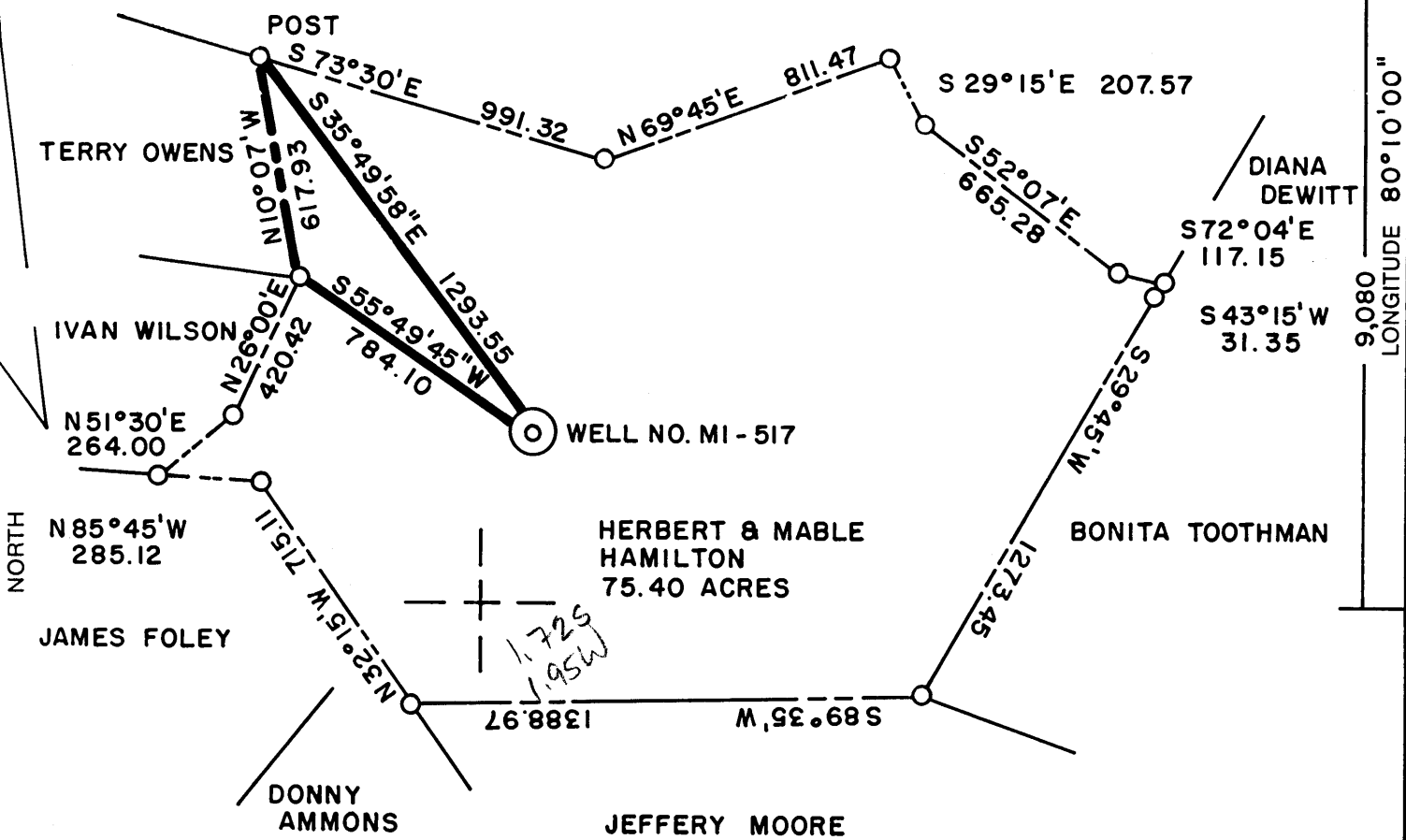
LATITUDE 39° 40' 00"

10,300

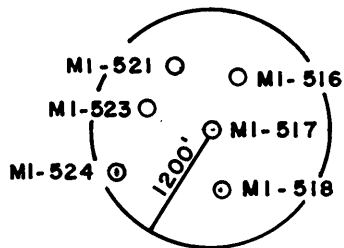
*Jamie 1/4/89*

JESSE TENNANT

JOHN TENNANT



LONGITUDE 80° 01' 08"



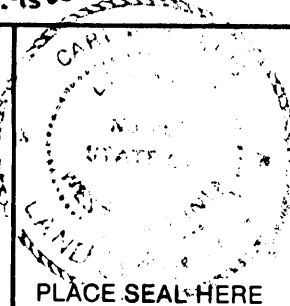
15' loc calc  
1.725  
1.95W

(+) DENOTES LOCATION OF WELL ON UNITED STATES TOPOGRAPHIC MAPS

FILE NO. \_\_\_\_\_  
 DRAWING NO. \_\_\_\_\_  
 SCALE 1" = 500'  
 MINIMUM DEGREE OF ACCURACY 1 IN 5000  
 PROVEN SOURCE OF ELEVATION COMPANY SURVEY  
TIED INTO U.S.G.S. NETWORK

I THE UNDERSIGNED, HEREBY CERTIFY THAT THIS PLAT IS CORRECT TO THE BEST OF MY KNOWLEDGE AND BELIEF AND SHOWS ALL THE INFORMATION REQUIRED BY LAW AND THE REGULATIONS ISSUED AND PRESCRIBED BY THE DEPARTMENT OF ENERGY.

(SIGNED) Carl Morris  
 R.P.E. \_\_\_\_\_ L.L.S. 460



STATE OF WEST VIRGINIA  
 DEPARTMENT OF ENERGY  
 OIL AND GAS DIVISION



DATE OCTOBER 24, 19 88  
 OPERATOR'S WELL NO. MI-517  
 API WELL NO. \_\_\_\_\_

WELL TYPE: OIL \_\_\_ GAS \_\_\_ LIQUID INJECTION \_\_\_ WASTE DISPOSAL \_\_\_  
 (IF "GAS,") PRODUCTION \_\_\_ STORAGE \_\_\_ DEEP \_\_\_ SHALLOW X ABANDONED X  
 LOCATION: ELEVATION 1414.62 WATER SHED JAKES RUN  
 DISTRICT CLAY COUNTY MONONGALIA

QUADRANGLE BLACKSVILLE W.V. - PA. 7.5 + 15' Wc  
 SURFACE OWNER HERBERT & MABLE HAMILTON ACREAGE 75.40  
 OIL & GAS ROYALTY OWNER \_\_\_\_\_ LEASE ACREAGE \_\_\_\_\_

PROPOSED WORK: DRILL \_\_\_ CONVERT \_\_\_ DRILL DEEPER \_\_\_ REDRILL X FRACTURE OR  
 STIMULATE \_\_\_ PLUG OFF OLD FORMATION \_\_\_ PERFORATE NEW  
 FORMATION \_\_\_ OTHER PHYSICAL CHANGE IN WELL (SPECIFY) \_\_\_\_\_

PLUG AND ABANDON \_\_\_ CLEAN OUT AND REPLUG X  
 TARGET FORMATION NONE ESTIMATED DEPTH \_\_\_\_\_  
 WELL OPERATOR CONSOLIDATION COAL CO. DESIGNATED AGENT ROGER E. DUCKWORTH  
 ADDRESS PO. BOX 1314 MORGANTOWN W.V. 26505 ADDRESS PO. BOX 1314 MORGANTOWN W.V. 26505

FORM WW-6

COUNTY NAME

PERMIT

JAN 06 1988

AFFIDAVIT OF PLUGGING AND FILLING WELL

AFFIDAVIT SHOULD BE MADE IN TRIPPLICATE, one copy mailed to the Division, one copy to be retained by the Well Operator and the third copy (and extra copies if required) should be mailed to each coal operator at their respective addresses.

CONSOLIDATION COAL COMPANY  
 Coal Operator or Owner  
P.O. Box 1314 Morgantown, WV  
 Address  
CONSOLIDATION COAL COMPANY  
 Coal Operator or Owner  
P.O. Box 1314 Morgantown, WV  
 Address  
Herbert & Mabel Hamilton  
 Lease or Property Owner  
Rt 2 2 Fairview, W.Va. 26570  
 Address

CONSOLIDATION COAL COMPANY  
 Name of Well Operator  
P.O. Box 1314 Morgantown, WV  
 Complete Address  
August 9, 1989  
 WELL AND LOCATION  
CLAY District  
Monongalia County  
 WELL NO. M1-517  
Hamilton Farm

STATE INSPECTOR SUPERVISING PLUGGING Don Ellis

AFFIDAVIT

STATE OF WEST VIRGINIA,  
County of Monongalia

ss: \_\_\_\_\_

Larry L. Yost and David Yost

being first duly sworn according to law depose and say that they are experienced in the work of plugging and filling oil and gas wells and were employed by Consolidation Coal Co., well operator, and participated in the work of plugging and filling the above well, that said work was commenced on the 17th day of July, 19 89, and that the well was plugged and filled in the following manner:

Sand or Zone Record Formation	Filling Material	Plugs Used Size & Kind	Casing	
			CSG PULLED	CSG LEFT IN
	Pulled 823' of 6 5/8" casing; 313' of 8 1/2" casing. Cleaned wellbore to 1456'. Ran coal protection string as follows; 1,101' of 4 1/2" casing; 309' of 2 3/8" tubing; Latch down plug at 1,080 ft.; float valve at 1,101 ft. Swedge at 1,101 ft. Circulated cement to surface as follows; 880 sacks of Poz Mix; 240 sacks of expanding type cement; 1,000 gal. of mud flush. Let set, bailed dry, set monument.			
Coal Seams		Description of Monument		
(Name) Pittsburgh- 940 ft.		6 ft. of 4 1/2" casing with plaque stating ConsolM1-517		
(Name)		47-61-0900-P		
(Name)				
(Name)				

RECEIVED  
SEP 29 1989

DIVISION OF OIL & GAS  
DEPARTMENT OF ENERGY

10/2/89

and that the work of plugging and filling said well was completed on the 6th day of August, 19 89.

And further deponents saith not.

Sworn to and subscribed before me this 11th day of August, 19 89.

Larry L. Yost  
David A. Yost  
Kelli D. Wilson  
 Notary Public

My commission expires:  
March 15, 1993