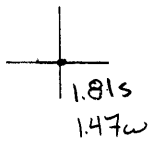


**Latitude**



**Longitude**

**Topo Location**

7.5' Loc. \_\_\_\_\_ 15' Loc. \_\_\_\_\_  
 \_\_\_\_\_ (calc.) \_\_\_\_\_

**Company** \_\_\_\_\_

**Farm** \_\_\_\_\_

**15' Quad** \_\_\_\_\_  
(sec.)

**7.5' Quad** Blacksville

**District** Clay

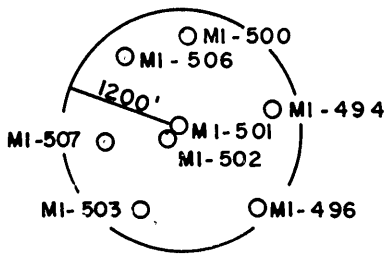
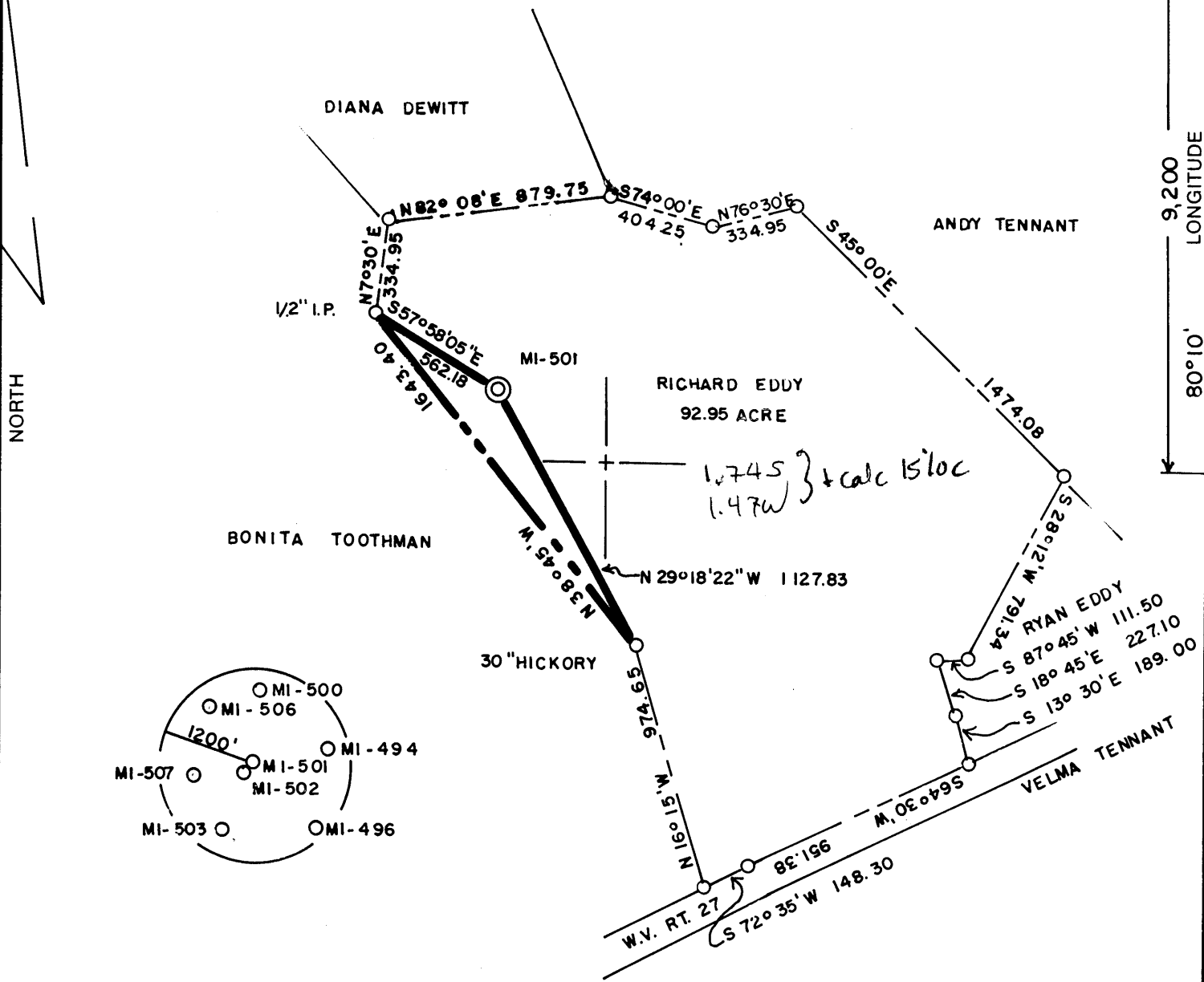
**WELL LOCATION PLAT**

**County** 061 **Permit** 930

Jamie 7/24/89

39°40'00" LATITUDE  
7,800


LONGITUDE  
9,200  
0026  
0108



(+) DENOTES LOCATION OF WELL ON UNITED STATES TOPOGRAPHIC MAPS

FILE NO. \_\_\_\_\_  
 DRAWING NO. \_\_\_\_\_  
 SCALE 1" = 600'  
 MINIMUM DEGREE OF ACCURACY 1 IN 5000  
 PROVEN SOURCE OF ELEVATION COMPANY SURVEY TIED INTO U.S.G.S. NETWORK

I THE UNDERSIGNED, HEREBY CERTIFY THAT THIS PLAT IS CORRECT TO THE BEST OF MY KNOWLEDGE AND BELIEF AND SHOWS ALL THE INFORMATION REQUIRED BY LAW AND THE REGULATIONS ISSUED AND PRESCRIBED BY THE DEPARTMENT OF ENERGY.  
 (SIGNED) Carl Morris  
 R.P.E. \_\_\_\_\_ L.L.S. 460



**STATE OF WEST VIRGINIA**  
 DEPARTMENT OF ENERGY  
 OIL AND GAS DIVISION



DATE 1-4, 19 89  
 OPERATOR'S WELL NO. MI-501  
 API WELL NO. \_\_\_\_\_

WELL TYPE: OIL \_\_\_ GAS \_\_\_ LIQUID INJECTION \_\_\_ WASTE DISPOSAL \_\_\_  
 (IF "GAS,") PRODUCTION \_\_\_ STORAGE \_\_\_ DEEP \_\_\_ SHALLOW X ABANDONED X  
 LOCATION: ELEVATION 1470.27 WATERSHED JAKES RUN  
 DISTRICT CLAY COUNTY MONONGALIA

SURFACE OWNER RICHARD EDDY ACREAGE 92.95  
 OIL & GAS ROYALTY OWNER \_\_\_\_\_ LEASE ACREAGE \_\_\_\_\_

PROPOSED WORK: DRILL \_\_\_ CONVERT \_\_\_ DRILL DEEPER \_\_\_ REDRILL \_\_\_ FRACTURE OR STIMULATE \_\_\_ PLUG OFF OLD FORMATION \_\_\_ PERFORATE NEW FORMATION \_\_\_ OTHER PHYSICAL CHANGE IN WELL (SPECIFY) \_\_\_\_\_

PLUG AND ABANDON X CLEAN OUT AND REPLUG \_\_\_  
 TARGET FORMATION NONE ESTIMATED DEPTH \_\_\_\_\_  
 WELL OPERATOR CONSOLIDATION COAL COMPANY DESIGNATED AGENT ROGER E. DUCKWORTH  
 ADDRESS P.O. BOX 1314 MORGANTOWN, W.V. 26505 ADDRESS P.O. BOX 1314 MORGANTOWN W.V. 26505

FORM WW-6 H.T. HALL 48673

COUNTY NAME PERMIT

AFFIDAVIT OF PLUGGING AND FILLING WELL

AFFIDAVIT SHOULD BE MADE IN TRIPLICATE, one copy mailed to the Division, one copy to be retained by the Well Operator and the third copy (and extra copies if required) should be mailed to each coal operator at their respective addresses.

Consolidation Coal Co.  
Coal Operator or Owner  
P.O. Box 1314, Morgantown, W.Va.  
Address

Consolidation Coal Co.  
Coal Operator or Owner  
P.O. Box 1314 Morgantown, W.Va.  
Address

Richard Eddy  
Lease or Property Owner  
Rt. 2 Fairview, W.Va.  
Address

Consolidation Coal Co.  
Name of Well Operator  
P.O. Box 1314 Morgantown, W.Va.  
Complete Address

November 7 19 89  
WELL AND LOCATION

Clay District  
Monongalia County

WELL NO. M1-501  
Eddy Farm

STATE INSPECTOR SUPERVISING PLUGGING

Don Ellis

AFFIDAVIT



STATE OF WEST VIRGINIA,  
County of Monongalia

ss:

DIVISION OF OIL & GAS  
DEPARTMENT OF ENERGY

Larry L. Yost and Dennis L. Yost  
being first duly sworn according to law depose and say that they are experienced in the work of plugging and filling oil and gas wells and were employed by Consolidation Coal Co., well operator, and participated in the work of plugging and filling the above well, that said work was commenced on the 21st day of September, 19 89, and that the well was plugged and filled in the following manner:

Sand or Zone Record Formation	Filling Material	Plugs Used Size & Kind	Casing	
			CSG PULLED	CSG LEFT IN
	Pulled 66' of 10" casing.	10"	66'	
	Cleaned wellbore to 1482 ft.	8 1/2"		218'
	Ran coal protection strings as follows; 1083 ft. of 4 1/2" casing; 339 ft. of 2 3/8" tubing; Latch down plug at 1063 ft.; Float valve at 1422 ft.; Swedge at 1423 ft.	6 5/8"	TOP	BOTTOM
	Circulated cement to surface as follows: 900 sacks of Poz Mix; 270 sacks of expanding type cement. 1,000 gal. of mud flush. Let set, bailed dry, set monument.		1410'	?
Coal Seams		Description of Monument		
(Name) <u>Pittsburgh</u> 950 ft.		6 ft. of 4 1/2" casing with plaque stating		
(Name)		<u>Consol M1-501</u>		
(Name)		<u>47-61-0930</u>		

and that the work of plugging and filling said well was completed on the 1st day of November, 19 89.

And further deponents saith not.

Sworn to and subscribed before me this 10<sup>th</sup> day of November, 19 89

Larry L. Yost  
Dennis L. Yost  
Kelli D. Wilson  
Notary Public

My commission expires:

March 15, 1993

Permit No. 47-61-0930

DEC 08 1989