

6100995P

WW-7  
8-30-06



West Virginia Department of Environmental Protection  
Office of Oil and Gas

**WELL LOCATION FORM: GPS**

API: 47-061-00995 WELL NO.: 7

FARM NAME: DJ Eddy

RESPONSIBLE PARTY NAME: NNE Resources LLC

COUNTY: Monongalia DISTRICT: Clay

QUADRANGLE: Blacksville, WV

SURFACE OWNER: Mark V. and Betty Eddy

ROYALTY OWNER: Alice Eddy et al

UTM GPS NORTHING: 4387649.7

UTM GPS EASTING: 574178.2 GPS ELEVATION: 1,079'

The Responsible Party named above has chosen to submit GPS coordinates in lieu of preparing a new well location plat for a plugging permit or assigned API number on the above well. The Office of Oil and Gas will not accept GPS coordinates that do not meet the following requirements:

- Datum: NAD 1983, Zone: 17 North, Coordinate Units: meters, Altitude: height above mean sea level (MSL) – meters.
- Accuracy to Datum – 3.05 meters
- Data Collection Method:  
Survey grade GPS  : Post Processed Differential


Real-Time Differential

Mapping Grade GPS  : Post Processed Differential

Real-Time Differential

- Letter size copy of the topography map showing the well location.**

I the undersigned, hereby certify this data is correct to the best of my knowledge and belief and shows all the information required by law and the regulations issued and prescribed by the Office of Oil and Gas.

  
Signature

General Manager-Operations  
Title

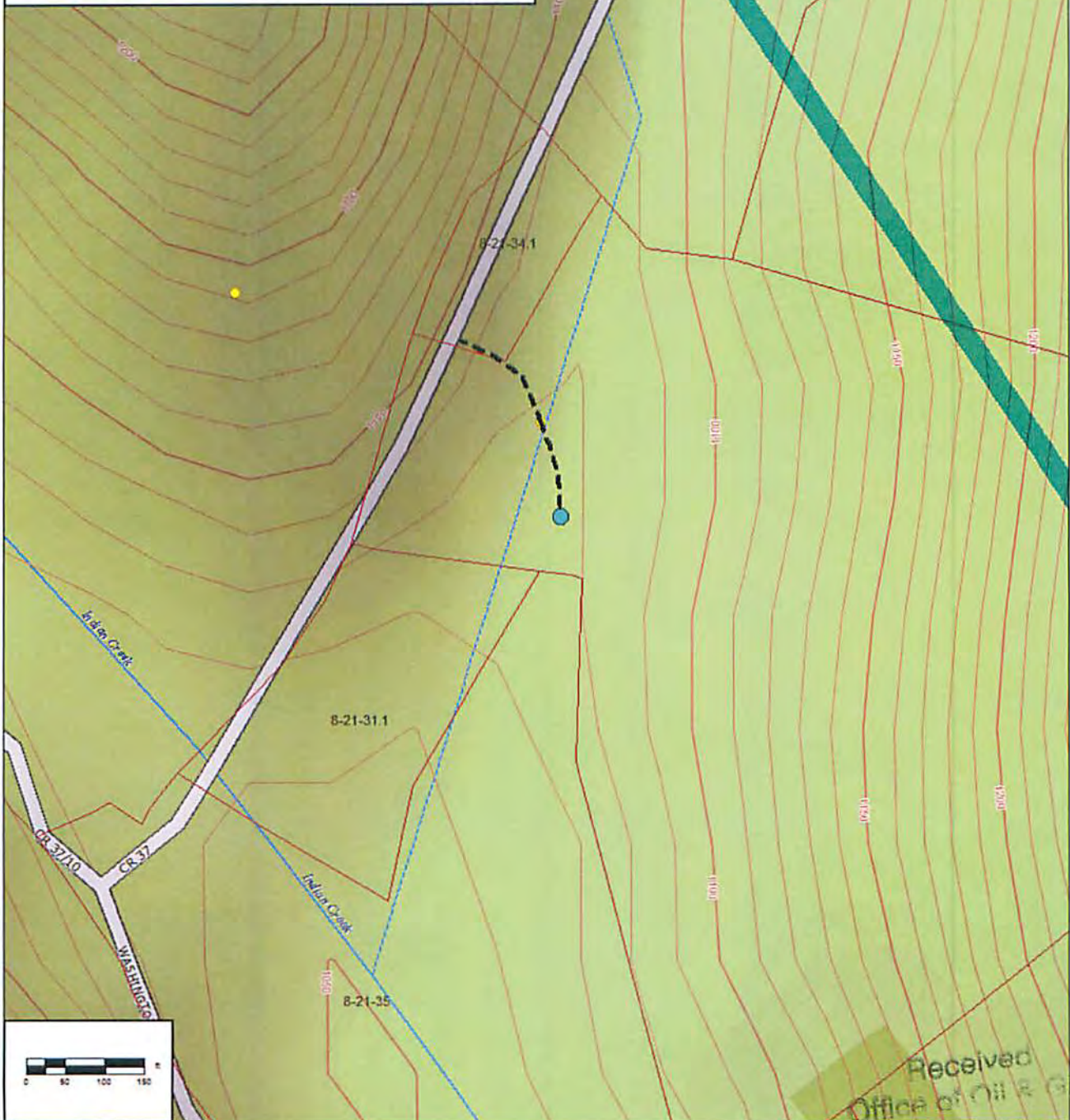
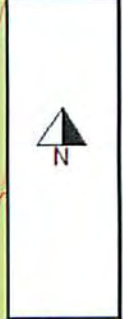
7 AUG 15  
Date

Received  
Office of Oil & Gas  
AUG 19 2015

10/02/2015



DJ Eddy No. 7  
 UTM Nad 83:  
 Easting: 574178.2  
 Northing: 4387649.7  
 Blacksville 7.5' USGS Quad



Received  
 Office of Oil & Gas  
 AUG 19 2015