

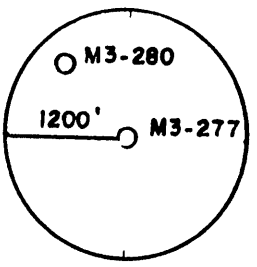
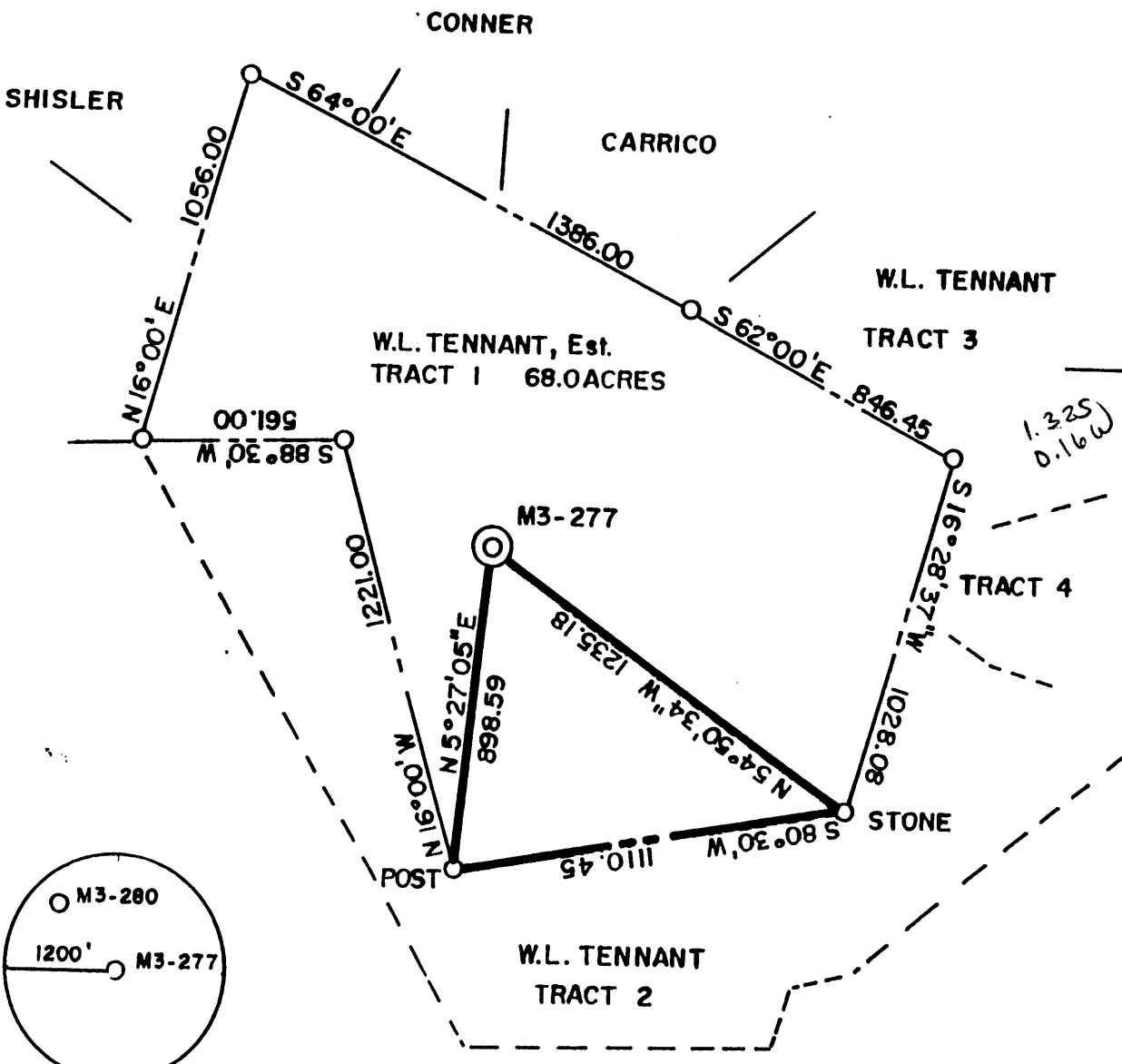
39°42'30"

LATITUDE

820

LONGITUDE 6,700'


80.08



(+) DENOTES LOCATION OF WELL ON UNITED STATES TOPOGRAPHIC MAPS

FILE NO. _____
 DRAWING NO. _____
 SCALE 1" = 500'
 MINIMUM DEGREE OF ACCURACY 1 IN 5000
 PROVEN SOURCE OF ELEVATION COMPANY SURVEY
TIED INTO U.S.G.S. NETWORK

I THE UNDERSIGNED, HEREBY CERTIFY THAT THIS PLAT IS CORRECT TO THE BEST OF MY KNOWLEDGE AND BELIEF AND SHOWS ALL THE INFORMATION REQUIRED BY LAW AND THE REGULATIONS ISSUED AND PRESCRIBED BY THE DEPARTMENT OF ENERGY.
 (SIGNED) Paul D. Lambert
 R.P.E. _____ L.L.S. 862



STATE OF WEST VIRGINIA
 DEPARTMENT OF ENERGY
 OIL AND GAS DIVISION



DATE 3-11 1991
 OPERATOR'S WELL NO. M3-277
 API WELL NO. _____

WELL TYPE: OIL ___ GAS ___ LIQUID INJECTION ___ WASTE DISPOSAL ___
 (IF "GAS,") PRODUCTION ___ STORAGE ___ DEEP ___ SHALLOW X ABANDONED X
 LOCATION: ELEVATION 1114.39 WATERSHED JAKES RUN STATE 47 COUNTY 61 PERMIT 1025-P

DISTRICT CLAY COUNTY MONONGALIA

QUADRANGLE BLACKSVILLE W.V.-PA. +15'NW

SURFACE OWNER W.L. TENNANT, Est. ACREAGE 68.0

OIL & GAS ROYALTY OWNER _____ LEASE ACREAGE _____

LEASE NO. _____

PROPOSED WORK: DRILL ___ CONVERT ___ DRILL DEEPER ___ REDRILL ___ FRACTURE OR STIMULATE ___ PLUG OFF OLD FORMATION ___ PERFORATE NEW FORMATION ___ OTHER PHYSICAL CHANGE IN WELL (SPECIFY) _____

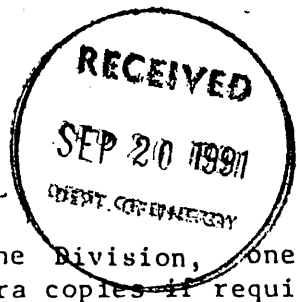
PLUG AND ABANDON ___ CLEAN OUT AND REPLUG X

TARGET FORMATION NONE ESTIMATED DEPTH _____

WELL OPERATOR CONSOLIDATION COAL CO. DESIGNATED AGENT ROGER E. DUCKWORTH
 ADDRESS P.O. BOX 1314 MORGANTOWN, WV 26505 ADDRESS P.O. BOX 1314 MORGANTOWN, WV. 26505

MAY 6 1991

COUNTY NAME PERMIT



AFFIDAVIT OF PLUGGING AND FILLING WELL

AFFIDAVIT SHOULD BE MADE IN TRIPLICATE, one copy mailed to the Division, one copy to be retained by the Well Operator and the third copy (and extra copies if required) should be mailed to each coal operator at their respective addresses.

<u>Consolidation Coal Co.</u> Coal Operator or Owner	<u>Consolidation Coal Co.</u> Name of Well Operator
<u>P.O. Box 1314 Morgantown, W.Va. 26507</u> Address	<u>P.O. Box 1314 Morgantown, W.Va. 26507</u> Complete Address
<u>Consolidation Coal Co.</u> Coal Operator or Owner	<u>July 2</u> 19 <u>91</u>
<u>P.O. Box 1314 Morgantown, W.Va. 26507</u> Address	<u>Clay</u> District
<u>W.L. Tennant, Est.</u> Lease or Property Owner	<u>Monongalia</u> County
<u>Address</u>	WELL NO. <u>M3-277</u>
	<u>W.L. Tennant, Est.</u> Farm

STATE INSPECTOR SUPERVISING PLUGGING Don Ellis


AFFIDAVIT

STATE OF WEST VIRGINIA,
County of Monongalia

ss:

Larry L. Yost and Dennis L. Yost
being first duly sworn according to law depose and say that they are experienced in the work of plugging and filling oil and gas wells and were employed by Consolidation Coal Co., well operator, and participated in the work of plugging and filling the above well, that said work was commenced on the 20th day of June, 1991, and that the well was plugged and filled in the following manner:

Sand or Zone Record Formation	Filling Material	Plugs Used Size & Kind	Casing	
			CSG PULLED	CSG LEFT IN
	Cleaned wellbore to 1314 ft.			
	Ran coal protection string as follows: 826 ft. of 4 1/2" casing; 379 ft. of 2 3/8" tubing; Latch down plug at 804 ft.; Float valve at 826 ft.; Swedge at 827 ft. Circulated cement to surface as follows: 580 sacks of Poz Mix; 450 sacks of expanding type cement; 1,000 gal. of mud flush.			
	Let set, bailed dry, set monument.			
Coal Seams		Description of Monument		
(Name) Pittsburgh-680 ft.		6 ft. of 4 1/2" casing with plaque stating Consol M3-277.		
(Name)		47-061-1025-P		
(Name)				
(Name)				



and that the work of plugging and filling said well was completed on the 1st day of July, 1991.

And further deponents saith not.

Sworn to and subscribed before me this 2nd day of July, 1991.
Larry L. Yost
Dennis L. Yost
William D. Wilson
Notary Public

My commission expires:
March 10 1993

Permit No. 47-061-1025-P