

39° 42'

LATITUDE 2,200

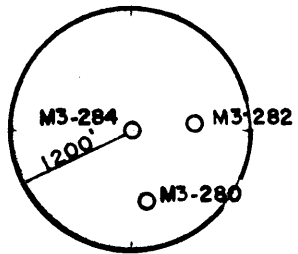
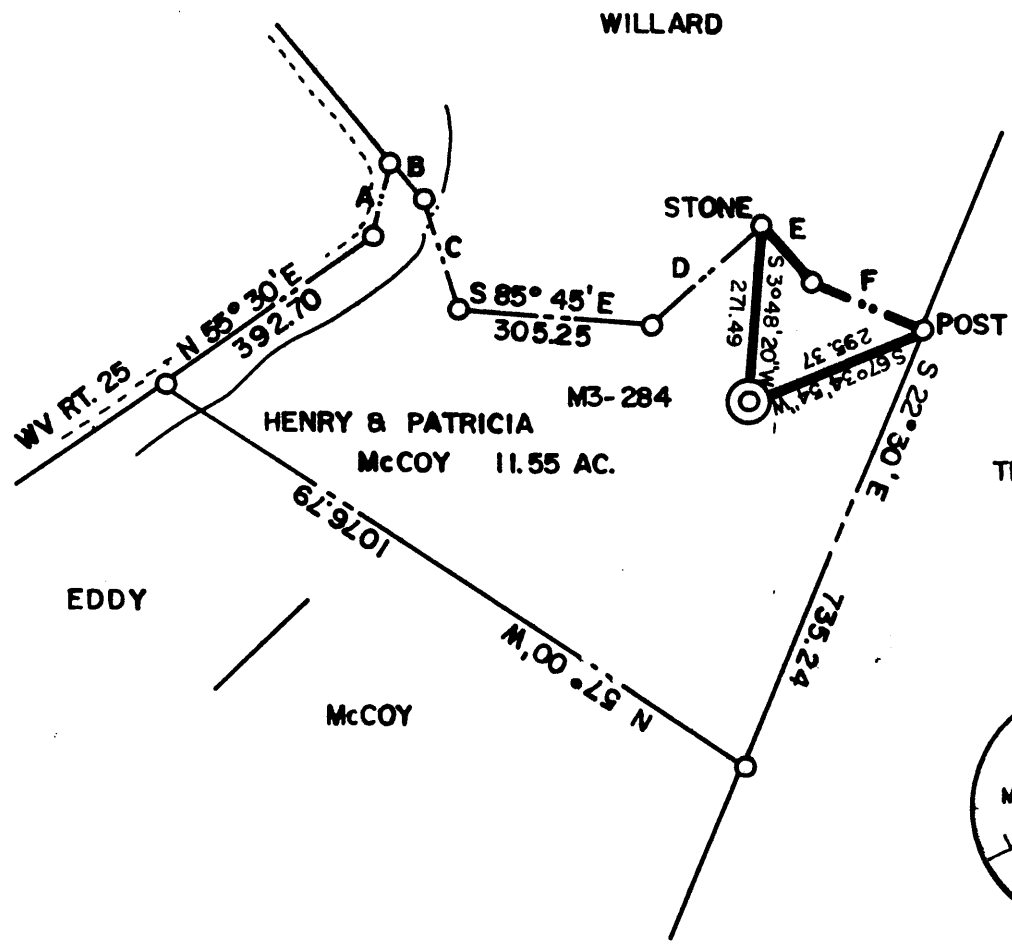
- A = N 13° 00' E 116.00
- B = S 43° 00' E 70.12
- C = S 17° 00' E 178.20
- D = N 47° 57' E 235.12
- E = S 42° 00' E 116.77
- F = S 68° 00' E 190.78

5.800

LONGITUDE

01° 08'

NORTH




4.00 S  
0.022

(+) DENOTES LOCATION OF WELL ON UNITED STATES TOPOGRAPHIC MAPS

FILE NO. \_\_\_\_\_  
 DRAWING NO. \_\_\_\_\_  
 SCALE 1" = 300'  
 MINIMUM DEGREE OF ACCURACY 1 IN 5000  
 PROVEN SOURCE OF ELEVATION COMPANY SURVEY  
 TIED INTO U.S.G.S. NETWORK

I THE UNDERSIGNED, HEREBY CERTIFY THAT THIS PLAT IS CORRECT TO THE BEST OF MY KNOWLEDGE AND BELIEF AND SHOWS ALL THE INFORMATION REQUIRED BY LAW AND THE REGULATIONS ISSUED AND PRESCRIBED BY THE DEPARTMENT OF ENERGY.

(SIGNED) Paul D. Harbert  
 R.P.E. \_\_\_\_\_ L.L.S. 862



**STATE OF WEST VIRGINIA**  
 DEPARTMENT OF ENERGY  
 OIL AND GAS DIVISION



DATE 9-19, 19 91  
 OPERATOR'S WELL NO. M3-284  
 API WELL NO. 47 61 1094-P  
 STATE COUNTY PERMIT

WELL TYPE: OIL \_\_\_ GAS \_\_\_ LIQUID INJECTION \_\_\_ WASTE DISPOSAL \_\_\_  
 (IF "GAS,") PRODUCTION \_\_\_ STORAGE \_\_\_ DEEP \_\_\_ SHALLOW X ABANDONED X

LOCATION: ELEVATION 1128.54 WATERSHED DAYS RUN  
 DISTRICT CLAY COUNTY MONONGALIA

QUADRANGLE BLACKSVILLE W.V. PA.  
 SURFACE OWNER HENRY & PATRICIA McCOY ACREAGE 11.55

OIL & GAS ROYALTY OWNER \_\_\_\_\_ LEASE ACREAGE \_\_\_\_\_  
 LEASE NO. \_\_\_\_\_

PROPOSED WORK: DRILL \_\_\_ CONVERT \_\_\_ DRILL DEEPER \_\_\_ REDRILL \_\_\_ FRACTURE OR  
 STIMULATE \_\_\_ PLUG OFF OLD FORMATION \_\_\_ PERFORATE NEW  
 FORMATION \_\_\_ OTHER PHYSICAL CHANGE IN WELL (SPECIFY) \_\_\_\_\_

PLUG AND ABANDON \_\_\_ CLEAN OUT AND REPLUG X  
 TARGET FORMATION NONE ESTIMATED DEPTH \_\_\_\_\_  
 WELL OPERATOR CONSOLIDATION COAL CO. DESIGNATED AGENT ROGER E. DUCKWORTH  
 ADDRESS P.O. BOX 1314 MORGANTOWN W.V. 26505 ADDRESS P.O. BOX 1314 MORGANTOWN WV 26505

COUNTY NAME

PERMIT

FORM WW-6 HALLS INC. 068065

STATE OF WEST VIRGINIA  
DEPARTMENT OF ENERGY  
OIL AND GAS WELLS DIVISION

AFFIDAVIT OF PLUGGING AND FILLING WELL

THIS AFFIDAVIT SHOULD BE MADE IN TRIPLICATE, one copy mailed to the Division, one copy to be retained by the Well Operator and the third copy (and extra copies if required) should be mailed to each coal operator at their respective addresses.

Consolidation Coal Co.  
Coal Operator or Owner  
Box 1314 Morgantown, WV. 26507

Consolidation Coal Co.  
Name of Well Operator  
P.O. Box 1314 Morgantown, W.Va. 26507

Consolidation Coal Co.  
Address

September 5 19 94  
Complete Address

Consolidation Coal Co.  
Coal Operator or Owner  
Box 1314 Morgantown, W.Va. 26507

WELL AND LOCATION  
Clay District

Henry McCoy  
Address

Monongalia County

Lease or Property Owner  
Box A-327-A Fairview, WV 26570

WELL NO. M3-284

Address

Farm

NAME OF INSPECTOR SUPERVISING PLUGGING James Mick Inspector

AFFIDAVIT

STATE OF WEST VIRGINIA,  
County of Monongalia

ss:

L. Yost and Dennis L. Yost

I, L. Yost and Dennis L. Yost being first duly sworn according to law depose and say that they are experienced in the work of plugging and filling oil and gas wells and were employed by Consolidation Coal Co., well operator, and participated in the work of plugging and filling the above well, that said work was commenced on the 11th day of August, 1994, and that the well was plugged and filled in the following manner:

Sand or Zone Record	Filling Material	Plugs Used	Casing
Formation	Cleaned wellbore to 1237'	Size & Kind	CSG - CSO - PULLED LEFT IN
	Pulled 214 ft. of 8 1/4" casing; Pulled 310 ft. of 10" casing. Made a cut in 8 1/4" casing at 1100 ft.	8 1/4" TOP-950	214'
	Made cuts in 10" at 730 ft.; 729'; 728'; 727'; 726'; 725'; 724'; 723'; and 722'.	TOP-710	310'
	Ran coal protection as follows; 865 ft. of 4 1/2" casing; 342 ft. of 2 3/8" tubing; Latch down plug at 845 ft.; Swedge at 865 ft. Float valve at 865 ft.	BOTTOM-732'	
	Circulated cement to surface as follows; 580 sacks of Poz Mix; 270 sacks of expanding type cement;		
Coal Seams		Description of Monument	
(Name) Pittsburgh - 720' -	1,000 of mud flush. Let set, bailed dry, set monument.	6 ft. of 4 1/2" casing with plaque stating Consol M3-284.	
(Name) 730'		47-61-1094P	

and that the work of plugging and filling said well was completed on the 2nd day of September, 19 94.

And further deponents saith not.

Sworn to and subscribed before me this 5th day of September, 19 94.

OFFICIAL SEAL  
Notary Public, State of West Virginia  
CHERAL A. SKINNER  
RT. 2, BOX 184  
FAIRVIEW, WV 26570  
My Commission Expires March 12, 2002

Larry L. Yost  
Dennis L. Yost  
Cheral Skinner  
Notary Public

Permit No. 47-61-1094-P