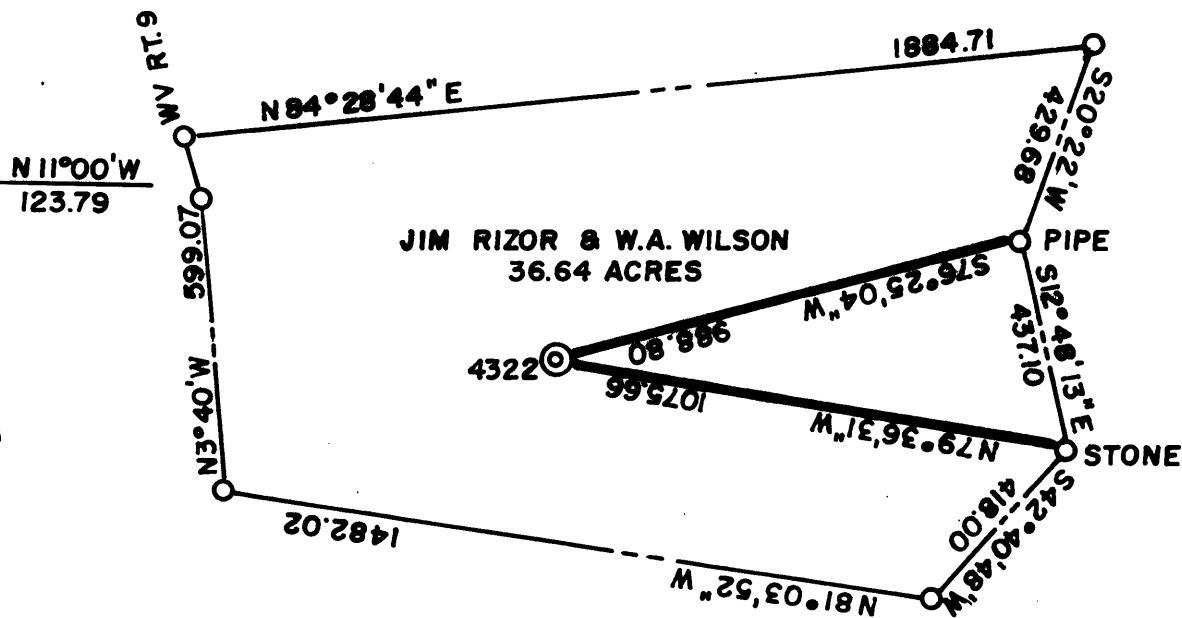


39°40'

LATITUDE

6150

REED

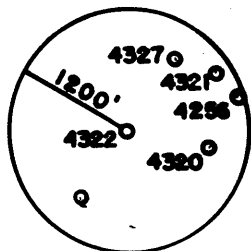


JIM RIZOR & W.A. WILSON
36.64 ACRES

JONES

BREWER

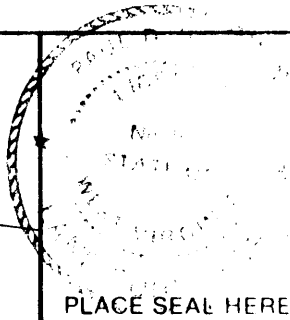
214
107



(+) DENOTES LOCATION OF WELL ON UNITED STATES TOPOGRAPHIC MAPS

FILE NO. _____
 DRAWING NO. _____
 SCALE 1" = 400'
 MINIMUM DEGREE OF ACCURACY 1 IN 5000
 PROVEN SOURCE OF ELEVATION COMPANY SURVEY
TIED INTO U.S.G.S. NETWORK

I THE UNDERSIGNED, HEREBY CERTIFY THAT THIS PLAT IS CORRECT TO THE BEST OF MY KNOWLEDGE AND BELIEF AND SHOWS ALL THE INFORMATION REQUIRED BY LAW AND THE REGULATIONS ISSUED AND PRESCRIBED BY THE DEPARTMENT OF ENERGY.
 (SIGNED) Paul D. [Signature]
 R.P.E. _____ L.L.S. 862



STATE OF WEST VIRGINIA
 DEPARTMENT OF ENERGY
 OIL AND GAS DIVISION



DATE 12-22 1994
 OPERATOR'S WELL NO. 4322
 API WELL NO. _____

WELL TYPE: OIL ___ GAS ___ LIQUID INJECTION ___ WASTE DISPOSAL ___ STATE COUNTY PERMIT
 (IF "GAS.") PRODUCTION ___ STORAGE ___ DEEP ___ SHALLOW X ABANDONED X WVA 70995

LOCATION: ELEVATION 1267.27 WATERSHED DUNKARD CREEK
 DISTRICT BATTELLE COUNTY MONONGALIA

QUADRANGLE WADESTOWN WV-PA
 SURFACE OWNER JIM RIZOR & W.A. WILSON ACREAGE 36.64

OIL & GAS ROYALTY OWNER _____ LEASE ACREAGE _____
 LEASE NO. _____

PROPOSED WORK: DRILL ___ CONVERT ___ DRILL DEEPER ___ REDRILL ___ FRACTURE OR
 STIMULATE ___ PLUG OFF OLD FORMATION ___ PERFORATE NEW
 FORMATION ___ OTHER PHYSICAL CHANGE IN WELL (SPECIFY) _____

MAY 5 1995

PLUG AND ABANDON ___ CLEAN OUT AND REPLUG ___
 TARGET FORMATION NONE ESTIMATED DEPTH _____

WELL OPERATOR CONSOLIDATION COAL COMPANY DESIGNATED AGENT ROGER E. DUCKWORTH
 ADDRESS P.O. BOX 1314 MORGANTOWN, WV 26505 ADDRESS P.O. BOX 1314 MORGANTOWN, WV 26505

FORM WW-6

AFFIDAVIT OF PLUGGING AND FILLING WELL

AFFIDAVIT SHOULD BE MADE IN TRIPPLICATE, one copy mailed to the Division, one copy to be retained by the Well Operator and the third copy (and extra copies if required) should be mailed to each coal operator at their respective addresses.

Consolidation Coal Company
Coal Operator or Owner
P. O. Box 1314, Morgantown, WV 26507-1314
Address

Consolidation Coal Company
Name of Well Operator
P.O. Box 1314, Morgantown, WV 26507-1314
Complete Address

Coal Operator or Owner
Address

July 17, 19 95
WELL AND LOCATION
Battelle District

Jim Rizor & W. A. Wilson
Lease or Property Owner
Route 1, Box 1, Sycamore, Pa. 15364
Address

Monongalia County
WELL NO. 4322

Jim Rizor & W. A. Wilson Farm

STATE INSPECTOR SUPERVISING PLUGGING

Randal Mick
AFFIDAVIT

STATE OF WEST VIRGINIA,
County of Harrison

ss:

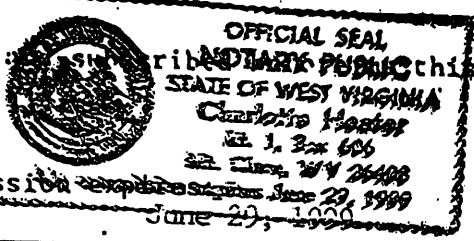
Kevin S. Wright and G. Andrew Lang
being first duly sworn according to law depose and say that they are experienced in the work of plugging and filling oil and gas wells and were employed by Consolidation Coal Company, well operator, and participated in the work of plugging and filling the above well, that said work was commenced on the 7th day of June, 19 95, and that the well was plugged and filled in the following manner:

Sand or Zone Record Formation	Filling Material	Plugs Used Size & Kind	Casing	
			CSG PULLED	CSG LEFT IN
Cleaned hole with 12 1/2" bit from surface to 268'. Reduced hole to 9 7/8" and cleaned 9 7/8" hole from 268' to 1141'. Fished out 2" junk tubing from 268' to 601'. Cleaned out cement plugs from 221' - 288' & 568' to 604'. Reduced hole to 7 7/8" at 1141' and cleaned 7 7/8" hole from 1141' to 1530'. Pulled 8" casing from 779' to 1260', left 8" casing in hole from 1260' to 1475'. Cleaned 9 7/8" hole thru Pittsburgh Coal from 1102' to 1110'. Ran coal protection string as follows: 216' of 2" tubing followed by 1286.47' of 4 1/2" casing. Cemented hole from 1502.47' back to surface using 630 sacks of poz mix and 225 sacks of thixotropic cement. Latch down plug at 1253.97'. Float valve at 1286.47'. Swedge at 1287.47'. Cement did circulate. Used 1000 gallons of mud flush. Displaced cement to 1253.97' with water let set and bailed dry. TOTAL DEPTH: 1,330 feet	8 5/8 csg.	481	49	
Coal Seams			Description of Monument	
(Name) Pittsburgh Coal	1102 feet to 1110 feet		5' of 4 1/2" casing with plaque stating: Consolidation Coal Company Well 4322 Permit #47-61-1196-P	

and that the work of plugging and filling said well was completed on the 20th day of June, 19 95.

And further deponents saith not.

Sworn to [Signature] 17th day of July, 19 95
My commission expires June 20, 1999



[Signature]
[Signature]
[Signature]
Notary Public