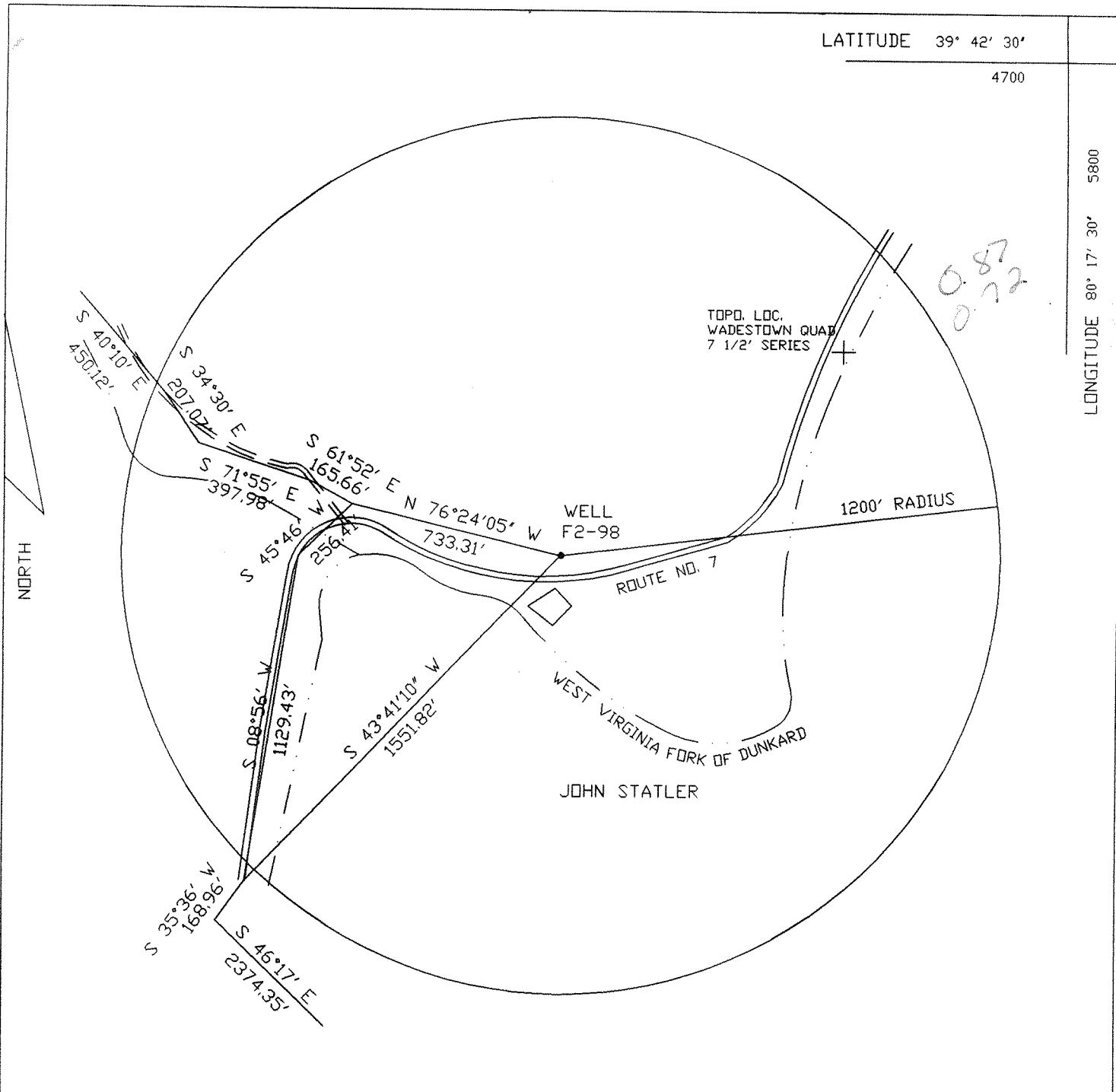


LATITUDE 39° 42' 30"

4700

5800


LONGITUDE 80° 17' 30"



FILE NO. F2-1-204
 DRAWING NO. F2-2-254
 SCALE 1"=500'
 MINIMUM DEGREE OF
 ACCURACY 1/2500'
 PROVEN SOURCE OF
 ELEVATION USGS B.M.

I THE UNDERSIGNED, HEREBY CERTIFY
 THAT THIS PLAT IS CORRECT TO THE
 BEST OF MY KNOWLEDGE AND BELIEF AND
 SHOWS ALL THE INFORMATION REQUIRED
 BY LAW AND THE REGULATIONS ISSUED
 AND PRESCRIBED BY THE DEPARTMENT OF
 MINES.

(SIGNED) John F. Ewell Jr.
 R.P.E. 11133 L.L.S.



(+) DENOTES LOCATION OF
 WELL ON UNITED STATES
 TOPOGRAPHIC MAPS

DATE JUNE 30, 1995
 OPERATOR'S WELL NO. F2-98
 API WELL NO.

FORM IV-6
 (8-78)

STATE OF WEST VIRGINIA
 DEPARTMENT OF MINES
 OIL AND GAS DIVISION

47-061-01201-P
 STATE COUNTY PERMIT

WELL TYPE: OIL ___ GAS X LIQUID INJECTION ___ WASTE DISPOSAL ___
 (IF "GAS", PRODUCTION ___ STORAGE ___ DEEP ___ SHALLOW X)
 LOCATION: ELEVATION 1060 WATERSHED WEST VIRGINIA FORK OF DUNKARD
 DISTRICT BATTELLE COUNTY MONONGALIA
 QUADRANGLE WADESTOWN

SURFACE OWNER JOHN STATLER ACREAGE _____
 OIL & GAS ROYALTY OWNER HOPE NATURAL GAS CO. LEASE ACREAGE _____
 LEASE NO. _____

PROPOSED WORK: DRILL ___ CONVERT ___ DRILL DEEPER ___ REDRILL X FRACTURE OR
 STIMULATE ___ PLUG OFF OLD FORMATION ___ PERFORATE NEW
 FORMATION ___ OTHER PHYSICAL CHANGE IN WELL (SPECIFY) _____

PLUG AND ABANDON ___ CLEAN OUT AND REPLUG X _____
 TARGET FORMATION BYARD SAND ESTIMATED DEPTH 3100
 WELL OPERATOR EASTERN ASSOC. COAL DESIGNATED AGENT TERRY D. HENDERSHOT
 ADDRESS ROUTE 1 BOX 144 ADDRESS ROUTE 1 BOX 144
FAIRVIEW WV. 26570 FAIRVIEW WV. 26570

AUG 9 1995

STATE OF WEST VIRGINIA
DIVISION OF ENVIRONMENTAL PROTECTION
SECTION OF OIL AND GAS

AFFIDAVIT OF PLUGGING AND FILLING WELL

AFFIDAVIT SHOULD BE IN TRIPLICATE, one copy mailed to the Division, one copy to be retained by the Well Operator and the third copy (and extra copies if required) should be mailed to each coal operator at their respective addresses.

Farm name: STATLER, JOHN Operator Well No.: HAGAN # 2365

LOCATION: Elevation: 1,060.00 Quadrangle: Wadestown
District: BATTELLE ^{1.09 mi S} County: MONONGALIA
Latitude: 5800 Feet South of 39 Deg. 42 Min. 30 Sec.
Longitude 4700 Feet West of 80 Deg. 17 Min. 30 Sec.

Well Type: OIL _____ GAS X

Company: Eastern Associated Coal Corp.
Route 1 Box 144
Fairview, West Virginia 26570

Coal Operator Eastern Associated Coal Corp.
or Owner Route 1 Box 144
Fairview, West Virginia 26570

Agent: Terry O. Hendershot

Coal Operator _____
or Owner _____

Permit Issued: 08/02/95

AFFIDAVIT

STATE OF WEST VIRGINIA,
County of Monongalia

ss:

Craig Park and David Chisler being first duly sworn according to law depose and say that they are experienced in the work of plugging and filling oil and gas wells and were employed by the above named well operator, and participated in the work of plugging and filling the above well, and Randal Mick Oil and Gas Inspector representing the Director, say that said work was commenced on the 1st day of August, 1995, and that the well was plugged and filled in the following manner:


TYPE	FROM	TO	PIPE REMOVED	LEFT
Cleaned out to depth of 1396				
Run logs Gamma Ray, Neutron and 3 Arm Caliper				
Pulled old 7" pipe from 720 to 906				
Run 445' of 3" and 851' of 4 1/2" pipe Gelled hole with 26 sks gell				
Run 900 sks Portland & 300 sks Chem Comp and got circulation				
Pumped latch down plug to 850'				
Bailed water out inside 4 1/2" & checked plg OK				
Pittsburgh Coal 779' to 788'				

Description of monument: 4 1/2" x 2" Swedge Metal Plate with API# and date plugged and that the work of plugging and filling said well was completed the 4th day of September, 1995.

And further deponents saith not.

Sworn and subscribe before me this 18th day of September, 1995

My commission expires: January 13, 2003



Craig Park
David Chisler
Allen K Moore
Notary Public
Randy Mick
Oil and Gas Inspector:

RECEIVED
OIL AND GAS
DIVISION OF ENVIRONMENTAL PROTECTION
DEC 02 1996

061 1201 3.75
2.94
was 30584
3.775
332W MT NE

DEC 6 1996