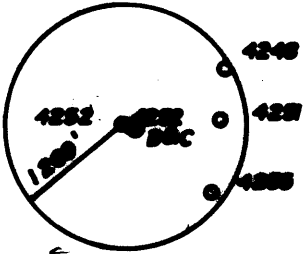


1915
0.91

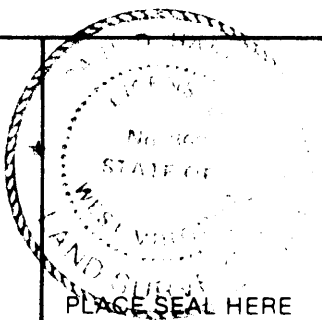


Jamil 1/16/95

(+) DENOTES LOCATION OF WELL ON UNITED STATES TOPOGRAPHIC MAPS

FILE NO. _____
 DRAWING NO. _____
 SCALE 1" = 300'
 MINIMUM DEGREE OF ACCURACY 1 IN 5000
 PROVEN SOURCE OF ELEVATION COMPANY SURVEY
TIED INTO U.S.G.S. NETWORK

I THE UNDERSIGNED, HEREBY CERTIFY THAT THIS PLAT IS CORRECT TO THE BEST OF MY KNOWLEDGE AND BELIEF AND SHOWS ALL THE INFORMATION REQUIRED BY LAW AND THE REGULATIONS ISSUED AND PRESCRIBED BY THE DEPARTMENT OF ENERGY.
 (SIGNED) Paul O. Harker
 R.P.E. _____ L.L.S. 862



STATE OF WEST VIRGINIA
 DEPARTMENT OF ENERGY
 OIL AND GAS DIVISION



DATE 10-12, 19 94
 OPERATOR'S WELL NO. 4252
 API WELL NO. _____

WELL TYPE: OIL ___ GAS ___ LIQUID INJECTION ___ WASTE DISPOSAL ___ STATE COUNTY PERMIT
 (IF "GAS,") PRODUCTION ___ STORAGE ___ DEEP ___ SHALLOW X ABANDONED X

LOCATION: ELEVATION 1383.25 WATERSHED RANGE RUN
 DISTRICT BATTELLE COUNTY MONONGALIA
 QUADRANGLE WADESTOWN WV-PA

SURFACE OWNER JOHN W. & SHIRLEY JONES ACREAGE 30.00
 OIL & GAS ROYALTY OWNER _____ LEASE ACREAGE _____

LEASE NO. _____
 PROPOSED WORK: DRILL ___ CONVERT ___ DRILL DEEPER ___ REDRILL ___ FRACTURE OR STIMULATE ___ PLUG OFF OLD FORMATION ___ PERFORATE NEW FORMATION ___ OTHER PHYSICAL CHANGE IN WELL (SPECIFY) _____

PLUG AND ABANDON ___ CLEAN OUT AND REPLUG ___
 TARGET FORMATION NONE ESTIMATED DEPTH _____
 WELL OPERATOR CONSOLIDATION COAL COMPANY DESIGNATED AGENT ROGER E. DUCKWORTH
 ADDRESS P.O. BOX 1314 MORGANTOWN, WV 26505 ADDRESS P.O. BOX 1314 MORGANTOWN, WV 26505

FORM W.V.-6

COUNTY NAME PERMIT

AFFIDAVIT OF PLUGGING AND FILLING WELL

AFFIDAVIT SHOULD BE MADE IN TRIPLICATE, one copy mailed to the Division, one copy to be retained by the Well Operator and the third copy (and extra copies if required) should be mailed to each coal operator at their respective addresses.

Consolidation Coal Company
Coal Operator or Owner
P.O. Box 100, Osage, WV 26543
Address

Coal Operator or Owner
Address
John W. & Shirley Jones
Lease or Property Owner
Route 1, Box 20, Wadestonw, WV 26589
Address

Consolidation Coal Company
Name of Well Operator
P.O. Box 100, Osage, WV 26543
Complete Address
November 21 19 96
WELL AND LOCATION
Battelle District
Monongalia County
WELL NO. 4252
John W & Shirley Jones Farm

STATE INSPECTOR SUPERVISING PLUGGING

[Signature]
AFFIDAVIT

STATE OF WEST VIRGINIA,
County of Harrison

ss:

G. Andrew Lang and Kevin Wright

being first duly sworn according to law depose and say that they are experienced in the work of plugging and filling oil and gas wells and were employed by Consolidation Coal Company, well operator, and participated in the work of plugging and filling the above well, that said work was commenced on the 28th day of October, 19 96, and that the well was plugged and filled in the following manner:

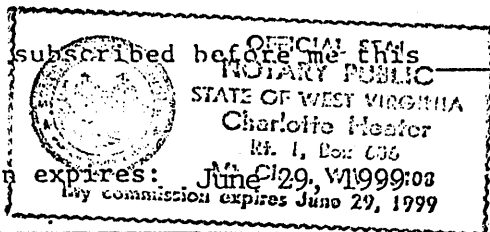
Sand or Zone Record Formation	Filling Material	Plugs Used Size & Kind	Casing	
			CSG PULLED	CSG LEFT IN
Cleaned hole with 9 7/8" bit from surface to 1072'. Reduced hole to 7 7/8" and cleaned 7 7/8" hole from 1077' to 1652'. Cleaned 7 7/8" hole thru Pittsburgh Coal from 1216' to 1224'. Ran coal protection string as follows: 283.65' of 2 3/8" tubing followed by 1386.94' of 4 1/2" casing. Cemented hole from 1639.09' back to surface using 620 sacks of poz mix and 200 sacks of thixotropic cement. Latch down plug at 1366.24'. Float valve at 1386.94'. Swedge at 1387.94'. Displaced cement with water let set and bailed dry. Used 1000 gallons of mud flush.				
TOTAL DEPTH: 1,652 feet				
Coal Seams				
(Name) Pittsburgh	1216' to 1224'	5' of 4 1/2" casing with plaque stating: Consolidation Coal Co. Well 4252		
(Name)		Permit #47-61-1227-P		

and that the work of plugging and filling said well was completed on the 7th day of November, 19 96.

And further deponents saith not.

[Signature: Kevin Wright]
[Signature: G. Andrew Lang]
[Signature: Charlotte Heaster]
Notary Public

Sworn to and subscribed before me this 21st day of November, 19 96.



My commission expires: June 29, 1999

47-61-1227-P

Permit No.