

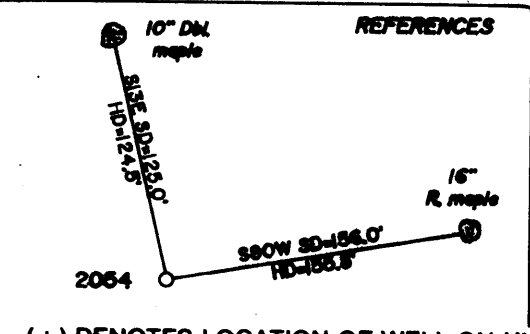
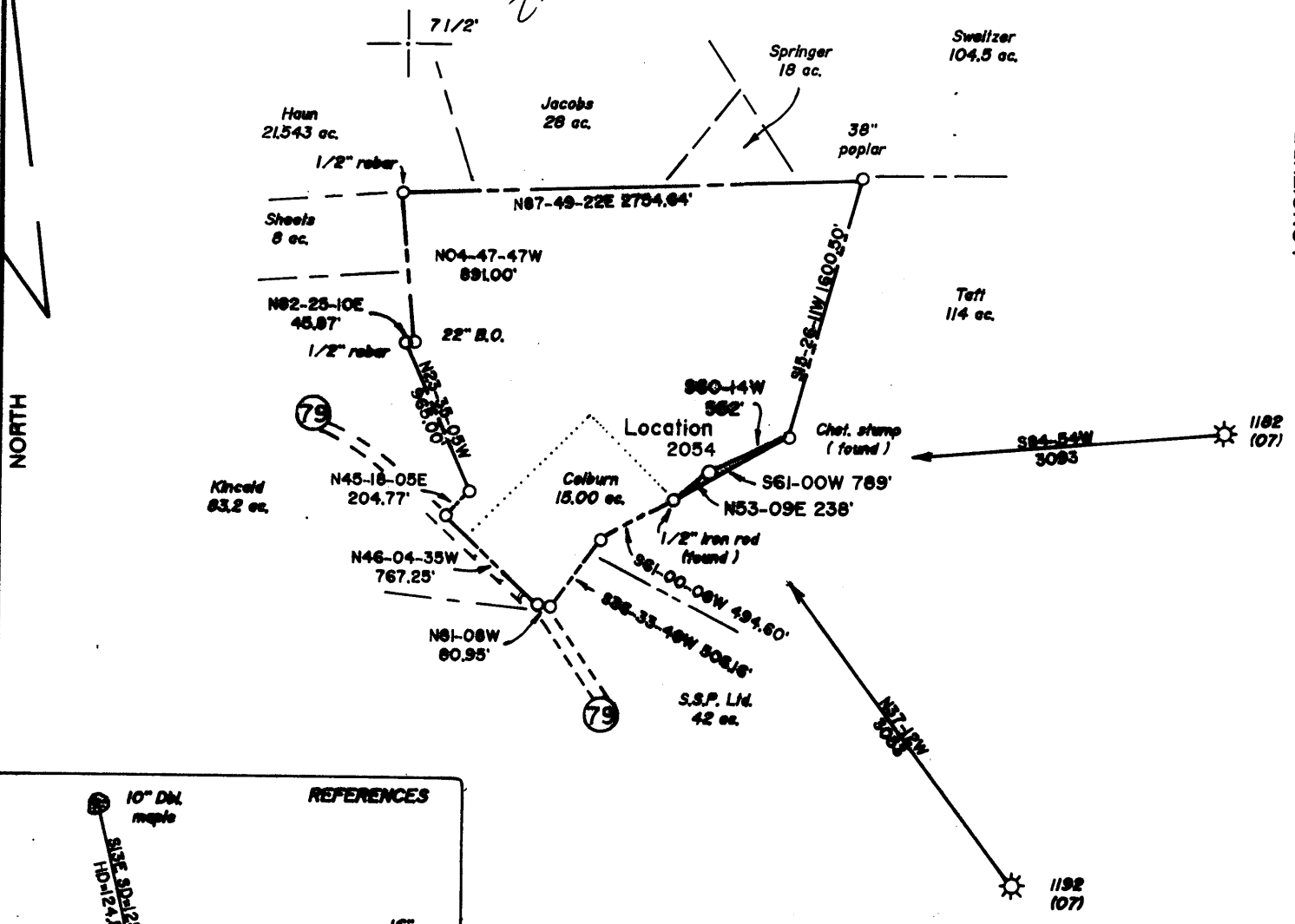
10,925'

LATITUDE 39-30-00N

LONGITUDE 79-55-00W

*Janice*  
*2/20/96*


*0.745*  
*2.06w*



(+) DENOTES LOCATION OF WELL ON UNITED STATES TOPOGRAPHIC MAPS

FILE NO. \_\_\_\_\_  
 DRAWING NO. 1  
 SCALE 1" = 1000'  
 MINIMUM DEGREE OF ACCURACY 1 in 200  
 PROVEN SOURCE OF ELEVATION Road junction 1600'  
Southwest of Location; elev 1847'

I THE UNDERSIGNED, HEREBY CERTIFY THAT THIS PLAT IS CORRECT TO THE BEST OF MY KNOWLEDGE AND BELIEF AND SHOWS ALL THE INFORMATION REQUIRED BY LAW AND THE REGULATIONS ISSUED AND PRESCRIBED BY THE DEPARTMENT OF ENERGY.  
 (SIGNED) Jeffrey W. Adams  
 R.P.E. \_\_\_\_\_ L.L.S. 791



STATE OF WEST VIRGINIA  
 Division of Environmental Protection  
 OFFICE OF OIL AND GAS

DATE January 1, 19 96  
 OPERATOR'S WELL NO. 2054  
 API WELL NO. 47-061-01234  
 STATE COUNTY PERMIT

WELL TYPE: OIL  GAS  LIQUID INJECTION  WASTE DISPOSAL   
 (IF "GAS,") PRODUCTION  STORAGE  DEEP  SHALLOW   
 LOCATION: ELEVATION 1862 WATER SHED Booths Creek  
 DISTRICT Cinton COUNTY Monongalia  
 QUADRANGLE Gladesville 7 1/2'  
 SURFACE OWNER Robert B. Taft, et al ACREAGE 93.36  
 OIL & GAS ROYALTY OWNER Robert B. Taft, et al LEASE ACREAGE 111  
 LEASE NO. 5155

PROPOSED WORK: DRILL  CONVERT  DRILL DEEPER  REDRILL  FRACTURE OR STIMULATE  PLUG OFF OLD FORMATION  PERFORATE NEW FORMATION  OTHER PHYSICAL CHANGE IN WELL (SPECIFY) \_\_\_\_\_

PLUG AND ABANDON  CLEAN OUT AND REPLUG   
 TARGET FORMATION Oriskany ESTIMATED DEPTH 8,500  
 WELL OPERATOR Alamco, Inc. DESIGNATED AGENT Marty Perri  
 ADDRESS P.O. Box 1740, Clarksburg, WV 26302-1740 ADDRESS P.O. Box 1740, Clarksburg, WV 26302-1740

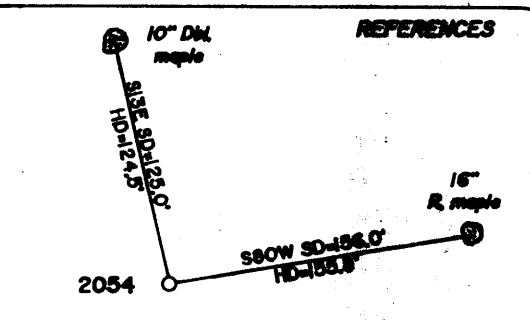
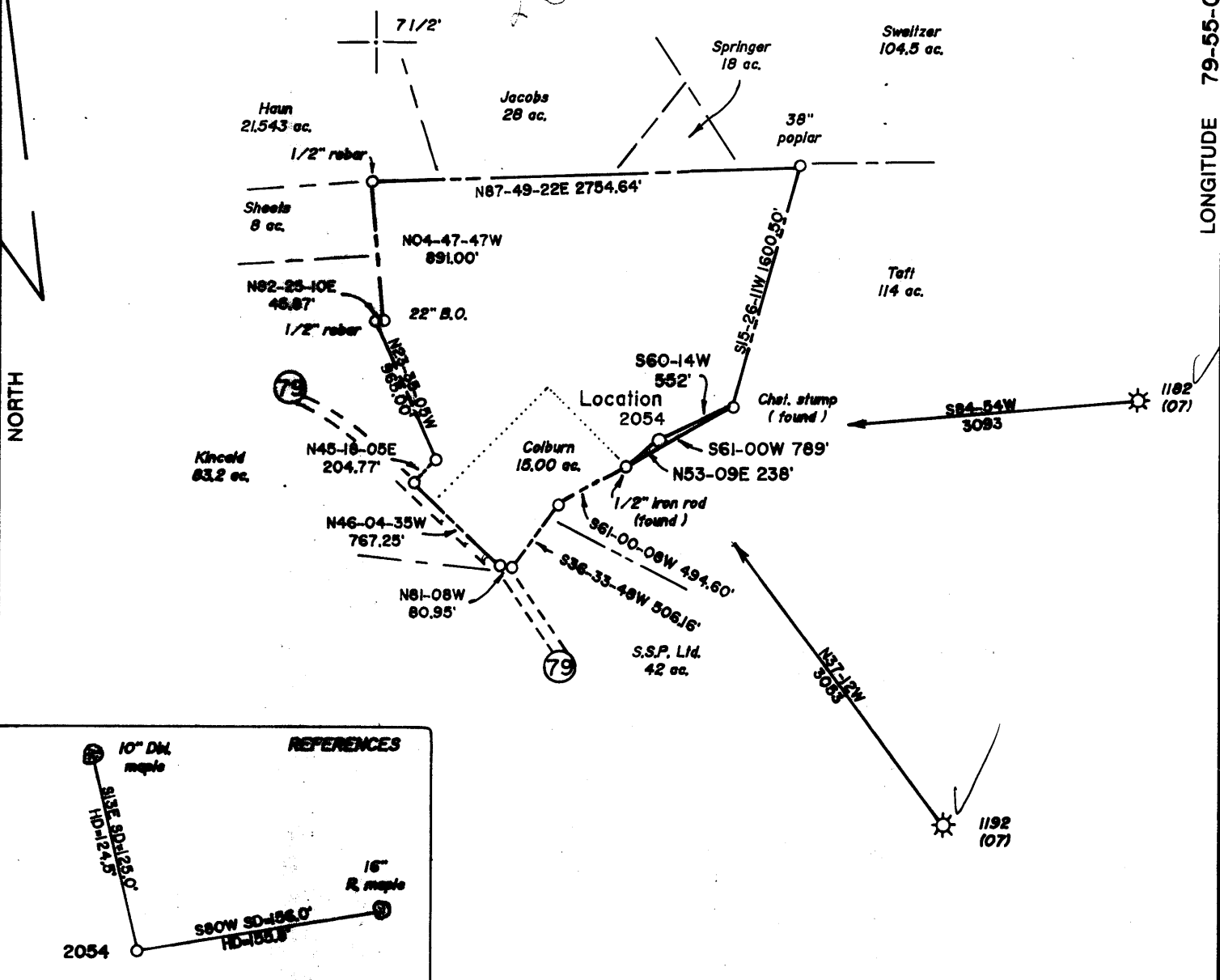
FEB 2 9 1996

FORM WW-6

COUNTY NAME PERMIT

Janice  
2/20/96  
11 7/19/96


0-75  
206



(+) DENOTES LOCATION OF WELL ON UNITED STATES TOPOGRAPHIC MAPS

FILE NO. \_\_\_\_\_  
 DRAWING NO. 1  
 SCALE 1" = 1000'  
 MINIMUM DEGREE OF ACCURACY 1 in 200  
 PROVEN SOURCE OF ELEVATION Road junction 1600'  
Southwest of Location: elev 1847'

I THE UNDERSIGNED, HEREBY CERTIFY THAT THIS PLAT IS CORRECT TO THE BEST OF MY KNOWLEDGE AND BELIEF AND SHOWS ALL THE INFORMATION REQUIRED BY LAW AND THE REGULATIONS ISSUED AND PRESCRIBED BY THE DEPARTMENT OF ENERGY.  
 (SIGNED) Jeffrey W. Adams  
 R.P.E. \_\_\_\_\_ L.L.S. 791



STATE OF WEST VIRGINIA  
 Division of Environmental Protection  
 OFFICE OF OIL AND GAS

DATE January 1, 19 96  
 OPERATOR'S WELL NO. 2054  
 API WELL NO. \_\_\_\_\_

WELL TYPE: OIL \_\_\_ GAS X LIQUID INJECTION \_\_\_ WASTE DISPOSAL \_\_\_  
 (IF "GAS,") PRODUCTION X STORAGE \_\_\_ DEEP X SHALLOW \_\_\_

LOCATION: ELEVATION 1862 WATERSHED Booths Creek  
 DISTRICT Clinton COUNTY Monongalia  
 QUADRANGLE Gladesville 7 1/2'

SURFACE OWNER Robert B. Taft, et al ACREAGE 93.36  
 OIL & GAS ROYALTY OWNER Robert B. Taft, et al LEASE ACREAGE 111  
 LEASE NO. 5155

PROPOSED WORK: DRILL X CONVERT \_\_\_ DRILL DEEPER \_\_\_ REDRILL \_\_\_ FRACTURE OR  
 STIMULATE \_\_\_ PLUG OFF OLD FORMATION \_\_\_ PERFORATE NEW  
 FORMATION X OTHER PHYSICAL CHANGE IN WELL (SPECIFY) \_\_\_\_\_

PLUG AND ABANDON \_\_\_ CLEAN OUT AND REPLUG \_\_\_  
 TARGET FORMATION Oriskany ESTIMATED DEPTH 8,500  
 WELL OPERATOR Alamco, Inc. DESIGNATED AGENT Marty Perri  
 ADDRESS P.O. Box 1740, Clarksburg, WV 26302-1740 ADDRESS P.O. Box 1740, Clarksburg, WV 26302-1740

FORM WW-8

COUNTY NAME

PERMIT

DEEP WELL

JUL 2 1996

RECEIVED  
WV Division of  
Environmental Protection

API # 47- 61-01234-P

AUG 12 1996

STATE OF WEST VIRGINIA  
DIVISION OF ENVIRONMENTAL PROTECTION  
SECTION OF OIL AND GAS

Permitting  
Office of Oil & Gas AFFIDAVIT OF PLUGGING AND FILLING WELL

AFFIDAVIT SHOULD BE IN TRIPLICATE, one copy mailed to the Division, one copy to be retained by the Well Operator and the third copy (and extra copies if required) should be mailed to each coal operator at their respective addresses.

Farm name: TAFT, ROBERT B. ETAL. Operator Well No.: 2054

LOCATION: Elevation: 1,862.00 Quadrangle: GLADESVILLE  
District: CLINTON County: MONONGALIA  
Latitude: 3950 Feet South of 39 Deg. 30 Min. 0 Sec.  
Longitude 10925 Feet West of 79 Deg. 55 Min. 0 Sec.

Well Type: OIL \_\_\_\_\_ GAS XX

Company: ALAMCO, INC.  
P. O. Box 1740  
Clarksburg, WV 26302-1740

Coal ~~Operator~~ ROBERT B. TAFT, SR.  
or Owner Preston Road-Hogback  
Morgantown, WV 26505

Agent: \_\_\_\_\_

Coal ~~Operator~~ ROBERT B. TAFT, JR.  
or Owner Preston Road - Hogback  
Morgantown, WV 26505

Permit Issued: 07/19/96

AFFIDAVIT

STATE OF WEST VIRGINIA,  
County of HARRISON ss:

Bruce Grindle and Mark Hackett being first duly sworn according to law depose and say that they are experienced in the work of plugging and filling oil and gas wells and were employed by the above named well operator, and participated in the work of plugging and filling the above well, and Randall Mick Oil and Gas Inspector representing the Director, say that said work was commenced on the 28th day of April, 1996, and that the well was plugged and filled in the following manner:

TYPE	FROM	TO	PIPE REMOVED	LEFT
Gel, 2% Bentonite	8,132'	7,750'		327' of 11-3/4"
Cement, Class A 2% Cacl	7,750'	7,550'		2,412' of 8-5/8"
Gel, 2% Bentonite	7,550'	5,200'		
Cement, Class A 2% Cacl	5,200'	5,000'		
Gel, 2% Bentonite	5,000'	2,900'		
Cement, Class A 2% Cacl	2,900'	2,700'		
Gel, 2% Bentonite	2,700'	2,470'		
Cement, Class A 2% Cacl	2,470'	2,370'		
Gel, 2% Bentonite	2,370'	100'		

*[Handwritten signature]* 8/12/96

Cement, Class A 2% Cacl 100' Surface  
Description of monument: 8-5/8" Casing with I.D. tag  
and that the work of plugging and filling said well was completed on the 28th day of April, 1996.


And furthur deponents saith not.

Mark Hackett Mark Hackett

ABC Bruce Grindle  
day of August, 1996

Sworn and subscribe before me this 5th day of August, 1996  
My commission expires: December 9, 2002

Elsie M. Cox  
Notary Public



AUG 10 1996