

39° 40' 00"

LATITUDE

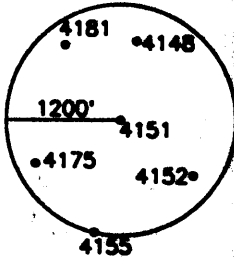
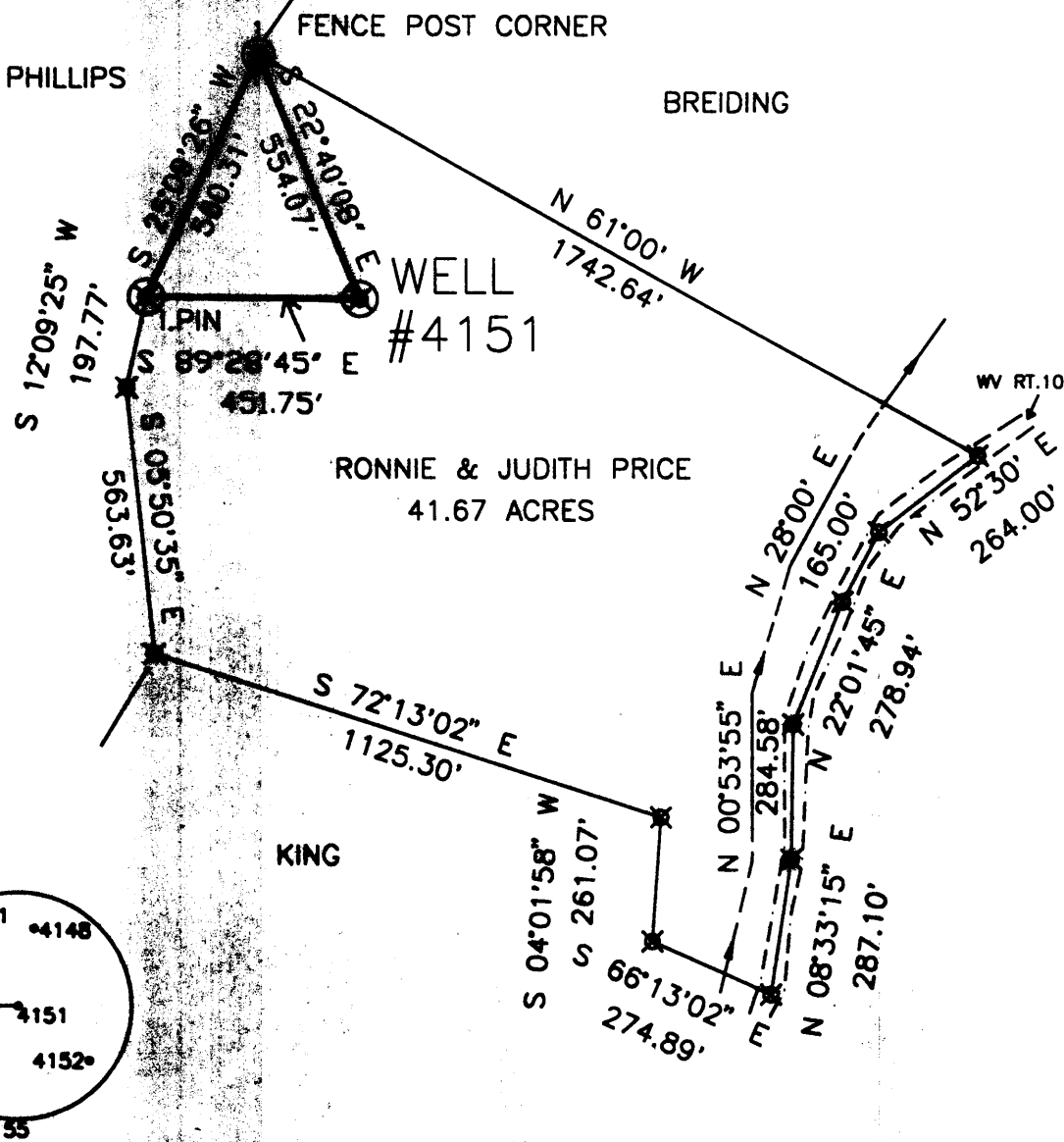
300'

LONGITUDE


6,550'

80° 20' 00"

NORTH



1.82
005



(+) DENOTES LOCATION OF WELL ON UNITED STATES TOPOGRAPHIC MAPS.

DATE JUNE 7, 19 96

OPERATORS WELL NO. 4151


API WELL NO. 47-61-01249-P
STATE COUNTY PERMIT

I THE UNDERSIGNED, HEREBY CERTIFY THAT THIS PLAT IS CORRECT TO THE BEST OF MY KNOWLEDGE AND BELIEF AND SHOWS ALL THE INFORMATION REQUIRED BY LAW AND THE REGULATIONS ISSUED AND PRESCRIBED BY THE DEPARTMENT OF ENERGY.

P.S. 806 *Robert A. Andriotto*

MINIMUM DEGREE OF ACCURACY 1 / 200 FILE NO. _____
 SCALE 1" = 400'
 PROVEN SOURCE OF ELEVATION COMPANY NETWORK TIED INTO U.S.G.S.

STATE OF WEST VIRGINIA
 DEPARTMENT OF ENERGY
 OIL AND GAS DIVISION



WELL TYPE : OIL _____ GAS _____ LIQUID INJECTION _____ WASTE DISPOSAL _____ "GAS" PRODUCTION _____ STORAGE _____ DEEP _____ SHALLOW _____

LOCATION : ELEVATION 1390.29' RANGE RUN _____
 DISTRICT BATTELE COUNTY MONONGALIA QUADRANGLE WADESTOWN WV-PA

SURFACE OWNER RONNIE E. & JUDITH PRICE ACREAGE 41.67 CALC.
 ROYALTY OWNER _____ LEASE ACREAGE _____
 PROPOSED WORK : LEASE NO. _____

DRILL _____ CONVERT _____ DRILL DEEPER _____ REDRILL _____ FRACTURE OR STIMULATE _____ PLUG OFF OLD _____
 FORMATION _____ PERFORATE NEW FORMATION _____ PLUG AND ABANDON _____ CLEAN OUT AND REPLUG _____ OTHER _____
 PHYSICAL CHANGE IN WELL (SPECIFY) _____ TARGET FORMATION NONE ESTIMATED DEPTH _____

WELL OPERATOR CONSOLIDATION COAL CO. DESIGNATED AGENT ROGER E. DUCKWORTH
 ADDRESS P.O. BOX 100 OSAGE, WV 26543 ADDRESS P.O. BOX 100 OSAGE, WV 26543

AUG 23 1996

STATE OF WEST VIRGINIA
DEPARTMENT OF ENERGY
OIL AND GAS WELLS DIVISION

AFFIDAVIT OF PLUGGING AND FILLING WELL

AFFIDAVIT SHOULD BE MADE IN TRIPLICATE, one copy mailed to the Division, one copy to be retained by the Well Operator and the third copy (and extra copies if required) should be mailed to each coal operator at their respective addresses.

CONSOLIDATION COAL COMPANY
Coal Operator or Owner
P.O. BOX 100, OSAGE, WV, 26453
Address

CONSOLIDATION COAL COMPANY
Name of Well Operator
P.O. BOX 100, OSAGE, WV 26453
Complete Address

Coal Operator or Owner
Address

OCTOBER 15, 1996
WELL AND LOCATION
BATTELLE District

RONNIE & JUDITH PRICE
Lease or Property Owner
Address

MONONGALIA County
WELL NO. 4151

STATE INSPECTOR SUPERVISING PLUGGING Randall Mink Ronnie & Judith Price Farm

AFFIDAVIT

STATE OF WEST VIRGINIA,
County of HARRISON ss:

G. ANDREW LANG and KEVIN WRIGHT

being first duly sworn according to law depose and say that they are experienced in the work of plugging and filling oil and gas wells and were employed by CONSOLIDATION COAL COMPANY, well operator, and participated in the work of plugging and filling the above well, that said work was commenced on the 29TH day of AUGUST, 19 96, and that the well was plugged and filled in the following manner:

Sand or Zone Record Formation	Filling Material	Plugs Used Size & Kind	Casing	
			CSG PULLED	CSG LEFT IN
Cleaned hole with 9 7/8" bit from surface to 660'. Top of 7" casing. Pulled 7" casing from 660' to 1,326'. Casing was parted from 1,326' to 1,409'. Left 7" casing in hole from 1,409' to unknown. Cleaned 9 7/8" from 660' - 1,409'.				
Cleaned 9 7/8" hole thru Pittsburgh Coal 1,220' - 1,228'. Clean 6 1/4" hole 1,409' - 1,652'. Ran coal protection string as follows: 246.88' of tubing followed by 1,401.26 of 4 1/2" casing. Cemented hole from 1,648.14' back to surface using 713 sacks of poz mix and 140 sacks of thixotropic cement. Used 1,000 gallons of mud flush. Latch down plug at 1,380.63'. Float valve at 1,401.26'. Swedge at 1,402.26'. Cement did circulate. Displaced cement to 1,380.63' with water; let set and bailed dry.				
TOTAL DEPTH: 1,652'.				
		7" Casing		
Coal Seams		Description of Monument		
(Name)		5' of 4 1/2" casing with plaque stating Consolidation Coal Company Well #4151		
(Name) Pittsburgh	1,220' to 1,223'			
(Name)		Permit #47-61-1249-P		
(Name)				

and that the work of plugging and filling said well was completed on the 10th day of September, 19 96.
And further deponents saith not.

G. Andrew Lang
Kevin Wright
Charlotta Heater
Notary Public
NOV 07 1997

Sworn to and subscribed before me this 15th day of October, 19 96.
My commission expires: June 29, 1999

