

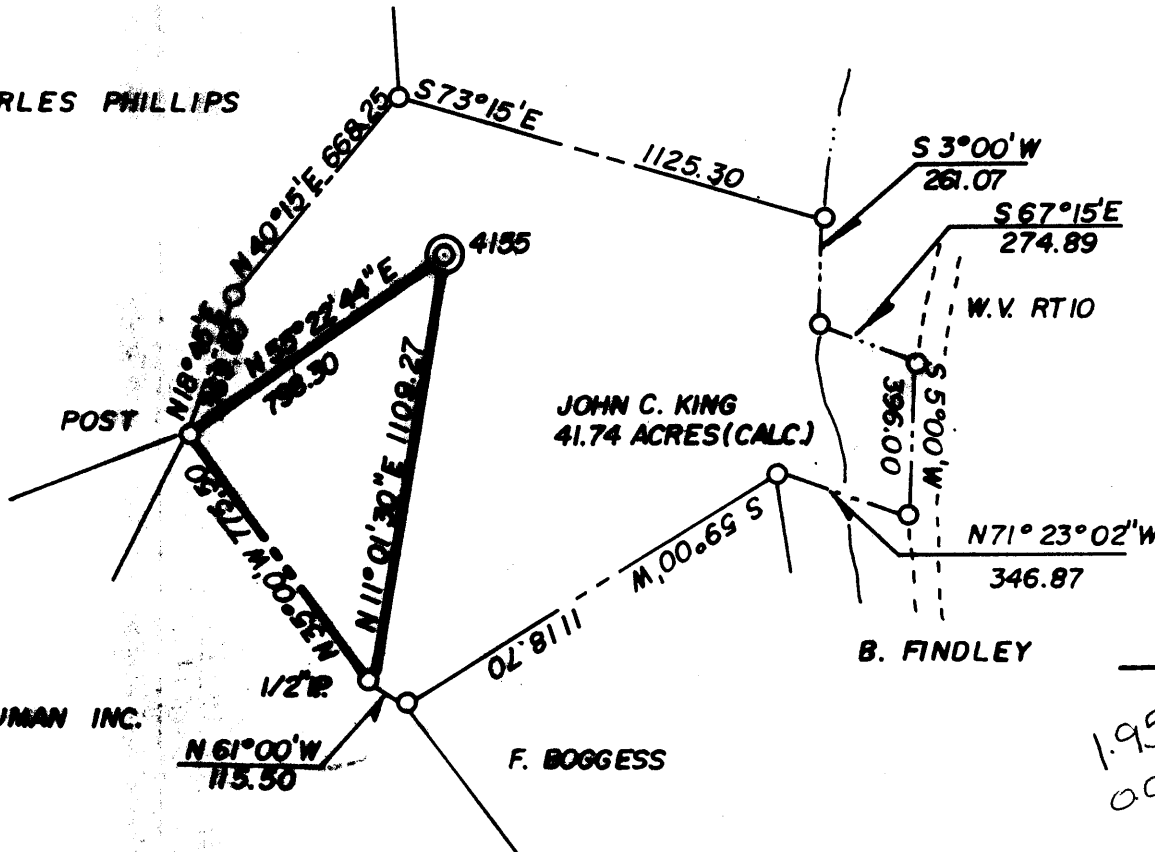
39° 40' 00"

LATITUDE

390

PRICE

CHARLES PHILLIPS

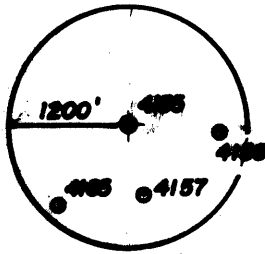


10,200
LONGITUDE

NORTH

80° 20' 00"

1.955
0.08




(+) DENOTES LOCATION OF WELL ON UNITED STATES TOPOGRAPHIC MAPS

FILE NO. _____
 DRAWING NO. _____
 SCALE 1" = 500'
 MINIMUM DEGREE OF ACCURACY 1 IN 5000
 PROVEN SOURCE OF ELEVATION COMPANY SURVEY TIED INTO U.S.G.S. NETWORK

I THE UNDERSIGNED, HEREBY CERTIFY THAT THIS PLAT IS CORRECT TO THE BEST OF MY KNOWLEDGE AND BELIEF AND SHOWS ALL THE INFORMATION REQUIRED BY LAW AND THE REGULATIONS ISSUED AND PRESCRIBED BY THE DEPARTMENT OF ENERGY.

(SIGNED) Paul D. Harbert
 R.P.E. _____ L.L.S. 862



PLACE SEAL HERE

STATE OF WEST VIRGINIA
 DEPARTMENT OF ENERGY
 OIL AND GAS DIVISION



DATE 10-19 19 94
 OPERATOR'S WELL NO. 4155
 API WELL NO.

47 - 61 - 01250-1

WELL TYPE: OIL ___ GAS ___ LIQUID INJECTION ___ WASTE DISPOSAL ___ STATE COUNTY PERMIT
 (IF "GAS,") PRODUCTION ___ STORAGE ___ DEEP ___ SHALLOW ___ ABANDONED X.

LOCATION: ELEVATION 1415.51 WATERSHED RANGE RUN
 DISTRICT BATTELLE COUNTY MONONGALIA
 QUADRANGLE WADESTOWN WV, PA.

SURFACE OWNER JOHN C. KING ACREAGE 41.74
 OIL & GAS ROYALTY OWNER _____ LEASE ACREAGE _____

PROPOSED WORK: DRILL ___ CONVERT ___ DRILL DEEPER ___ REDRILL ___ FRACTURE OR
 STIMULATE ___ PLUG OFF OLD FORMATION ___ PERFORATE NEW
 FORMATION ___ OTHER PHYSICAL CHANGE IN WELL (SPECIFY) _____

AUG 23 1996

PLUG AND ABANDON X CLEAN OUT AND REPLUG ___
 TARGET FORMATION NONE ESTIMATED DEPTH _____
 WELL OPERATOR CONSOLIDATION COAL CO. DESIGNATED AGENT ROGER E. DICKINSON
 ADDRESS P.O. BOX 1314 MORGANTOWN WV, 26505 ADDRESS P.O. BOX 1314 MORGANTOWN WV, 26505

FORM WW 6

DATE NAME

PERMIT

AFFIDAVIT OF PLUGGING AND FILLING WELL

WV Division of
Environmental Protection

AFFIDAVIT SHOULD BE MADE IN TRIPLICATE, one copy mailed to the Division, one copy to be retained by the Well Operator and the third copy (and extra copies if required) should be mailed to each coal operator at their respective addresses.

CONSOLIDATION COAL COMPANY
Coal Operator or Owner
P.O. BOX 100, OSAGE, WV, 26453
Address
Coal Operator or Owner
Address
JOHN C. KING
Lease or Property Owner
Address

CONSOLIDATION COAL COMPANY
Name of Well Operator
P.O. BOX 100, OSAGE, WV 26453
Complete Address
OCTOBER 16, 1996 19 96
WELL AND LOCATION
BATTELLE District
MONONGALIA County
WELL NO. 4155
JOHN C. KING Farm

STATE INSPECTOR SUPERVISING PLUGGING

AFFIDAVIT

STATE OF WEST VIRGINIA,
County of HARRISON

ss:


G. ANDREW LANG and KEVIN WRIGHT

being first duly sworn according to law depose and say that they are experienced in the work of plugging and filling oil and gas wells and were employed by CONSOLIDATION COAL COMPANY, well operator, and participated in the work of plugging and filling the above well, that said work was commenced on the 7TH day of AUGUST, 19 96, and that the well was plugged and filled in the following manner:

Sand or Zone Record Formation	Filling Material	Plugs Used Size & Kind	Casing	
			CSC PULLED	C56 LEFT IN
Clean 9 7/8" hole from surface to 1,337' to unknown from 1,337' to 1,712'. Clean 9 7/8" hole thru Pittsburgh Coal Ran coal protection string as follows: 249.18' of 2" tubing of 4 1/2" casing. Cement hole of poz mix and 200 sacks of thixotropic cement. Used 1,000 Latch down plug at 1,400.60'. Float valve at 1,434'. Swedge at 1,435'. Cement did curculate. Displaced bailed dry.	to 1,337', top of 7" casing. Reduce hole to 6 1/4". Clean 6 1/4" hole 9 7/8" hole thru Pittsburgh Coal 1,240' - 1,248' followed by 1,434' back to surface using 450 sacks of mud flush. Used 1,000	Left 7" casing Clean 6 1/4" hole 1,240' - 1,248' followed by 1,434' back to surface using 450 sacks of mud flush.		
TOTAL DEPTH: 1,683.18'				
		7" CASING		
Coal Seams		Description of Monument		
(Name) Pittsburgh	1,240'-1,248'	5' of 4 1/2" casing with plaque stating Consolidation Coal Co. Well #4155		
(Name)		Permit # 47-61-1250-P		
(Name)				
(Name)				

and that the work of plugging and filling said well was completed on the 15TH day of AUGUST, 19 96.

And further deponents say not.

Sworn and subscribed before me this 16th day of October, 19 96.

 My commission expires: JUNE 29, 1999

G. Andrew Lang
Kevin Wright
Charlotte Wheat
 Notary Public
 OCT 03 1997
 03 1997