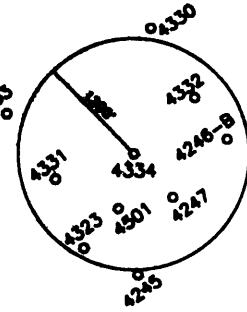


LATITUDE

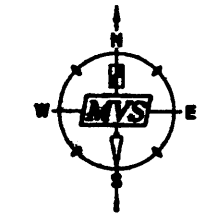
39° 40' 00"

4,500'

LONGITUDE 80° 20' 00"



1.435  
a24w



*Jamie*  
*2/4/97*

GREGORY P. & RITA PATAKOS

GREGORY P. & RITA PATAKOS

CONSOLIDATION COAL COMPANY

WAYNE ADAMS

CONSOLIDATION COAL COMPANY

CONSOLIDATION COAL COMPANY

CONSOLIDATION COAL COMPANY

NORTH

159.2 ACRES ±

SOUTH FORK  
WV RT. 9

MARVIN LAREW

T.G. TAYLOR

MARION & JOHN DELANEY

WELL #4334

STONE CORNER ON RIDGE

FREDA L. PHILLIPS


ESTEL

FENCE POST INTERSECTION

S 55°30'00" W 313.44'

S 71°29'21" W 623.27'

L1	S 09°00'00" W	113.52'
L2	S 60°00'00" E	660.00'
L3	S 50°45'00" E	314.64'
L4	S 36°00'00" W	24.75'
L5	S 07°00'00" W	739.00'
L6	S 23°00'00" E	973.50'
L7	S 35°30'00" W	1567.50'
L8	N 34°00'00" W	748.44'
L9	N 42°00'00" W	511.50'
L10	N 51°29'59" E	119.46'
L11	N 40°00'00" W	636.90'
L12	N 73°00'00" W	342.38'
L13	N 56°00'00" W	1980.00'
L14	N 15°00'00" E	367.60'
L15	S 89°00'00" E	2508.00'
L16	S 84°00'00" E	618.75'



I THE UNDERSIGNED, HEREBY CERTIFY THAT THIS PLAT IS CORRECT TO THE BEST OF MY KNOWLEDGE AND BELIEF AND SHOWS ALL THE INFORMATION REQUIRED BY LAW AND THE REGULATIONS ISSUED AND PRESCRIBED BY THE DEPARTMENT OF ENERGY.

P.S. 806

*Robert A. Andriotto*

DATE DENOTES LOCATION OF WELL ON UNITED STATES TOPOGRAPHIC MAPS. JANUARY 17, 19 97

OPERATORS WELL NO. 4334

API WELL NO.

47 - 061 - 01262 - P

STATE COUNTY PERMIT

MINIMUM DEGREE OF ACCURACY 1 / 200 FILE NO. \_\_\_\_\_ SCALE 1"=1000' PROVEN SOURCE COMPANY NETWORK TIED INTO U.S.G.S.

STATE OF WEST VIRGINIA DEPARTMENT OF ENERGY OIL AND GAS DIVISION



WELL TYPE: OIL \_\_\_\_\_ GAS \_\_\_\_\_ LIQUID INJECTION \_\_\_\_\_ WASTE DISPOSAL \_\_\_\_\_ "GAS" PRODUCTION \_\_\_\_\_ STORAGE \_\_\_\_\_ DEEP \_\_\_\_\_ SHALLOW

LOCATION: ELEVATION 1383.95' WATERSHED SOUTH FORK OF THE WV FORK OF DUNKARD CREEK

DISTRICT BATTELLE COUNTY MONONGALIA QUADRANGLE WADESTOWN 7.5'

SURFACE OWNER CONSOLIDATION COAL COMPANY ACREAGE 159.2 ±

ROYALTY OWNER \_\_\_\_\_ LEASE ACREAGE \_\_\_\_\_

PROPOSED WORK: \_\_\_\_\_ LEASE NO. FEB 07 1997

DRILL \_\_\_\_\_ CONVERT \_\_\_\_\_ DRILL DEEPER \_\_\_\_\_ REDRILL \_\_\_\_\_ FRACTURE OR STIMULATE \_\_\_\_\_ PLUG OFF OLD \_\_\_\_\_

FORMATION \_\_\_\_\_ PERFORATE NEW FORMATION \_\_\_\_\_ PLUG AND ABANDON \_\_\_\_\_ X CLEAN OUT AND REPLUG \_\_\_\_\_ OTHER \_\_\_\_\_

PHYSICAL CHANGE IN WELL (SPECIFY) \_\_\_\_\_ TARGET FORMATION NONE

ESTIMATED DEPTH *Plugging Pre 1929 well.*

WELL OPERATOR CONSOLIDATION COAL CO.

DESIGNATED AGENT ROGER E. DUCKWORTH

ADDRESS P.O. BOX 100 OSAGE, WV 26543

ADDRESS P.O. BOX 100 OSAGE, WV 26543

COUNTY NAME PERMIT

AFFIDAVIT OF PLUGGING AND FILLING WELL

AFFIDAVIT SHOULD BE MADE IN TRIPLICATE, one copy mailed to the Division, one copy to be retained by the Well Operator and the third copy (and extra copies if required) should be mailed to each coal operator at their respective addresses.

Consolidation Coal Company  
Coal Operator or Owner  
P.O. Box 100, Osage, WV 26543  
Address  
CONSOL INC. CONSOL PLAZA  
Coal Operator or Owner  
1800 WASHINGTON ROAD  
Address  
PITTSBURGH, PA. 15241-40000  
Lease or Property Owner  
Address

Consolidation Coal Company  
Name of Well Operator  
P.O. Box 100, Osage, WV 26543  
Complete Address  
September 25 1997  
WELL LOCATION  
BATTELLE  
District  
MONONGALIA  
County  
4334  
WELL NO.  
CONSOL, INC.  
FARM

STATE INSPECTOR SUPERVISING PLUGGING

*Randall M. ...*  
AFFIDAVIT

**RECEIVED**  
WV Division of  
Environmental Protection  
OCT 17 1997  
Permitting  
Office of Oil & Gas

STATE OF WEST VIRGINIA,  
County of Harrison

ss:

G. Andrew Lang and Kevin S. Wright  
being first duly sworn according to law depose and say that they are experienced in the work of plugging and filling oil and gas wells and were employed by Consolidation Coal Company well operator, and participated in the work of plugging and filling the above well, that said work was commenced on the 21st day of April 1997 and that the well was plugged in the following manner:

Sand or Zone Record	Filling Material	Plugs Used	Casing Pulled	Casing Left In
Formation		Size & Kind		
Clean 9 7/8" hole from surface to 600'. Top of 8" casing. Reduce hole to 7 7/8". Clean 7 7/8" hole from 600' to 1,678'. Pulled 8 5/8" casing from 600' to 1,009'. 8 5/8" casing cemented in hole at 1,009'. Clean 9 7/8" hole to 1,009'. Left 8 5/8" casing in hole from 1,009' to unknown. Section mill 8 5/8" casing from 1,226' to 1,249'. Section mill 8 5/8" casing thru Pittsburgh Coal 1,231' to 1,239'. Ran coal protection string as follows: 1,650.45' of 4 1/2" casing. Cement hole from 1,650.45' back to surface using 700 sacks of pox mix and 150 sacks of thixotropic cement. Latch down plug at 1,399'. Float valve 1,424.83'. Cement did circulate. Displaced cement to 1339.21' with water, let set and bailed dry. Used 1000 gallons of mud flush.		8 5/8"	412.41'	Unknown
TOTAL DEPTH: 1,678'				
Coal Seams		Description of Monument		
(Name) Pittsburgh Coal	1,231' to 1,239'	5' of 4 1/2" casing with plaque staling		
(Name)		Consolidation Coal Company Well 4334		
(Name)		Permit # 47-61-1262-P		
(Name)				

*[Handwritten signature]* 10/20/97


and that the work of plugging and filling said well was completed on the 7th day of May 1997

And further deponents saith not.

*[Handwritten signature]*  
*[Handwritten signature]*

Sworn to and subscribed before me this 25th day of September 1997

My commission expires:  
June 29, 1999



*[Handwritten signature]*  
Notary Public

Permit No.  
47-61-1262-P