

39° 40' 00"

LATITUDE

7120'

Janice 1/22/98

CONSOL INC.

BEN REEDER ESTATE

30" WHITE OAK

S 23°45'00" E
359.70'

HARRY RENNER

S 17°00'00" E
463.65'

S 07°37'30" W
443.85'

FENCE POST

S 39°30'00" W
520.49'

N 76°15'00" W

S 39°00'20" E

S 58°08'46" E

S 65°00'00" E
686.40'

1328.25'

DAVID D. EARL

WELL 4304

41.313 ACRES

HENRY JR. AND KIMBERLY BREWER

WV RT. 9

N 05°30'00" W

940.50'

N 25°30'00" W
264.00'

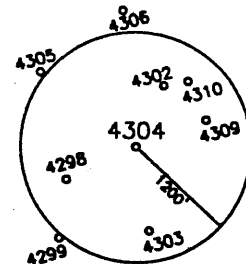
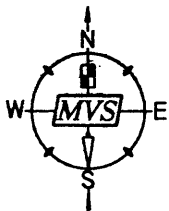
N 19°00'00" W
179.85'

N 77°38'10" E
1035.87'

NORTH


LONGITUDE 80° 20' 00"

14990'



I THE UNDERSIGNED, HEREBY CERTIFY THAT THIS PLAT IS CORRECT TO THE BEST OF MY KNOWLEDGE AND BELIEF AND SHOWS ALL THE INFORMATION REQUIRED BY LAW AND THE REGULATIONS ISSUED AND PRESCRIBED BY THE DEPARTMENT OF ENERGY.

P.S. *Robert A. Andriotto*



(+) DENOTES LOCATION OF WELL ON UNITED STATES TOPOGRAPHIC MAPS.

DATE JANUARY 15, 19 98

OPERATORS WELL NO. 4304

API WELL NO. 47 - 61 - 01294-P

STATE COUNTY PERMIT

MINIMUM DEGREE OF ACCURACY 1 / 200 FILE NO. SCALE 1"=500' PROVEN SOURCE COMPANY NETWORK TIED INTO U.S.G.S. OF ELEVATION

WEST VIRGINIA DIVISION OF ENVIRONMENTAL PROTECTION OFFICE OF OIL AND GAS #10 McJUNKIN ROAD NITRO, WEST VIRGINIA 25142-2506



WELL TYPE: OIL GAS LIQUID INJECTION WASTE DISPOSAL "GAS" PRODUCTION STORAGE DEEP SHALLOW

LOCATION: ELEVATION 1250.87' WATERSHED SOUTH FORK OF THE WV FORK OF DUNKARD CREEK DISTRICT BATTELLE COUNTY MONONGALIA QUADRANGLE WADESTOWN, WV-PA 7.5'

SURFACE OWNER DAVID D. EARL ACREAGE 41.313

ROYALTY OWNER LEASE ACREAGE

PROPOSED WORK: LEASE NO.

DRILL CONVERT DRILL DEEPER REDRILL FRACTURE OR STIMULATE PLUG OFF OLD

FORMATION PERFORATE NEW FORMATION PLUG AND ABANDON X CLEAN OUT AND REPLUG OTHER

PHYSICAL CHANGE IN WELL (SPECIFY) TARGET FORMATION NONE

ESTIMATED DEPTH

WELL OPERATOR CONSOLIDATION COAL CO. DESIGNATED AGENT ROGER E. DUCKWORTH ADDRESS P.O. BOX 100 OSAGE, WV 26543 ADDRESS P.O. BOX 100 OSAGE, WV 26543

MONO COUNTY NAME

1294-P PERMIT

AFFIDAVIT OF PLUGGING AND FILLING WELL

AFFIDAVIT SHOULD BE MADE IN TRIPLICATED, one copy mailed to the Division, one copy to be retained by the Well Operator and the third copy (and extra copies if required) should be mailed to each coal operator at their respective addresses.

CONSOLIDATION COAL COMPANY
Coal Operator or Owner
P. O. BOX 100, OSAGE, WV 26543
Address

CONSOLIDATION COAL COMPANY
Coal Operator or Owner
P. O. BOX 100, OSAGE, WV 26543
Address

DAVID D. EARL
Lease or Property Owner
RT. 1, BOX 213, MANNINGTON, WV 26582
Address

CONSOLIDATION COAL COMPANY
Name of Well Operator
P. O. BOX 100, OSAGE, WV 26543
Complete Address

4-02-98 19
WELL LOCATION

BATTELLE
District

MONONGALIA
County

#4304
WELL NO.

DAVID D. EARL
FARM

STATE INSPECTOR SUPERVISING PLUGGING

Randee Mills

AFFIDAVIT

STATE OF WEST VIRGINIA,
County of UPSHUR

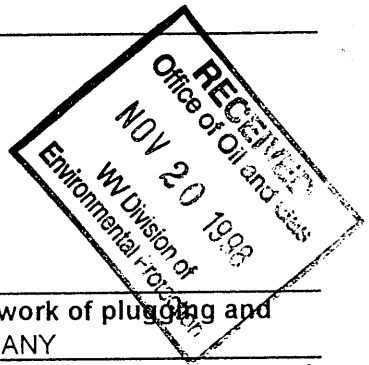
ss:

G. ANDREW LANG

and

STEPHAN MOATS

being first duly sworn according to law depose and say that they are experienced in the work of plugging and filling oil and gas wells and were employed by CONSOLIDATION COAL COMPANY well operator, and participated in the work of plugging and filling the above well, that said work was commenced on the 27TH day of FEB 27 98 and that the well was plugged in the following manner:




Sand or Zone Record	Filling Material	Plugs Used	Casing Pulled	Casing Left In
Formation		Size & Kind		
CLEANED 9 7/8" HOLE FROM SURFACE TO 1,005' TOP OF 8" CASING.				
REDUCED HOLE TO 7 7/8" AND CLEANED 7 7/8" HOLE FROM 1,005'		8 5/8"	346'	UNKNOWN
TO 1,370'. PULLED 8 5/8" CASING FROM 1,005' TO 1,351'. TOTAL 8 5/8" CASING PULLED 346'. CLEANED 9 7/8" HOLE THRU PITTSBURGH COAL FROM 1,072' TO 1,079'. CEMENTED HOLE FROM 1,370' BACK TO SURFACE WITH 450 SACKS OF 50/50 POZ IX AND 180 SACKS OF THIXATROPIC CEMENT. CEMENT DID CIRCULATE. USED 1,000 GALLONS OF MUD FLUSH. SENT CEMENT PLUG FROM 1,370' TO 872' WITH THIXATROPIC CEMENT. SENT CEMENT PLUG FROM 872' TO SURFACE WITH 50/50 POZ MIX WITH 2% GEL.				
TOTAL CEMENT PLUG: 1,370 FEET				
<i>12/21/98</i>				
Coal Seams		Description of Monument		
(Name) PITTSBURGH	1,072' TO 1,079'	5" OF 4 1/2" CASING WITH PLAQUE STATING CONSOLIDATION COAL CO. WELL #430 ⁴ PERMIT #47-61-01294-P		
(Name)				
(Name)				
(Name)				

and that the work of plugging and filling said well was completed on the 13TH day of 3-98

And further deponents saith not.

Stephan K. Moats
G. Andrew Lang

Sworn to and subscribed before me this 2ND day of April 1998



Charlotte Heister
Notary Public

Permit No. 47-61-01294-P

My commission expires: 6-29-99

MONO 1294 P