

39° 40' 00"

LATITUDE

2200'

LONGITUDE 80° 20' 00"

6800'

WILLIAM AND JUDY SPEARS

WILLIAM AND JUDY SPEARS

FENCE POST CORNER

S 05°00'00" W 66.00'

S 88°30'00" W 1493.88'

36" HICKORY

N 63°05'00" W 924.00'

S 69°32'00" E

S 31°46'18" E 912.53'

N 15°00'00" E 119.63'

CONSOLIDATION COAL COMPANY

GARY L. & DONNA F. EDDY

WELL #4335

1,295  
0.42W

N 25°00'00" E 165.00'

53.50 ACRES (DEED)

NORTH

S 25°00'00" E 940.50'

58.48 ACRES (CALC)

S 56°00'00" E 726.00'

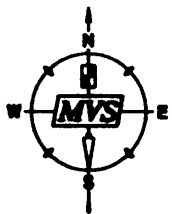
S 54°00'00" E 792.00'

FREDA L. PHILLIPS

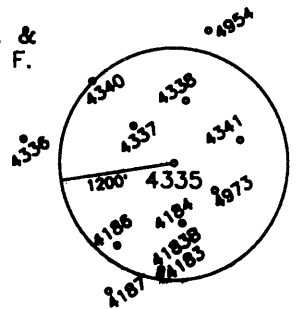
RANGE RUN

WV NO. ROUTE 8

GARY L. & DONNA F. EDDY




*Janil 2/9/98*



I THE UNDERSIGNED, HEREBY CERTIFY THAT THIS PLAT IS CORRECT TO THE BEST OF MY KNOWLEDGE AND BELIEF AND SHOWS ALL THE INFORMATION REQUIRED BY LAW AND THE REGULATIONS ISSUED AND PRESCRIBED BY THE DEPARTMENT OF ENERGY.

P.S. 806 *Robert A. Andriotto*



(+) DENOTES LOCATION OF WELL ON UNITED STATES TOPOGRAPHIC MAPS.

DATE AUGUST 6, 19 97

OPERATORS WELL NO. 4335

API WELL NO. 47 - 61 - 01298-P  
STATE COUNTY PERMIT

MINIMUM DEGREE OF ACCURACY 1 / 200 FILE NO. SCALE 1" = 500'  
PROVEN SOURCE OF ELEVATION COMPANY NETWORK TIED INTO U.S.G.S.

WEST VIRGINIA DIVISION OF ENVIRONMENTAL PROTECTION OFFICE OF OIL AND GAS #10 McJUNKIN ROAD NITRO, WEST VIRGINIA 25143-2506



WELL TYPE: OIL GAS LIQUID INJECTION WASTE DISPOSAL "GAS" PRODUCTION STORAGE DEEP SHALLOW

LOCATION: ELEVATION 1165.08' WATERSHED RANGE RUN

DISTRICT BATTELLE COUNTY MONONGALIA QUADRANGLE WADESTOWN 7.5'

SURFACE OWNER GARY L. & DONNA F. EDDY ACREAGE 53.50 (DEED)

ROYALTY OWNER LEASE ACREAGE

PROPOSED WORK: LEASE NO.

DRILL CONVERT DRILL DEEPER REDRILL FRACTURE OR STIMULATE PLUG OFF OLD

FORMATION PERFORATE NEW FORMATION PLUG AND ABANDON X CLEAN OUT AND REPLUG OTHER

PHYSICAL CHANGE IN WELL (SPECIFY) TARGET FORMATION NONE

ESTIMATED DEPTH

WELL OPERATOR CONSOLIDATION COAL CO. ADDRESS P.O. BOX 100 OSAGE, WV 26543

DESIGNATED AGENT ROGER E. DUCKWORTH ADDRESS P.O. BOX 100 OSAGE, WV 26543

COUNTY NAME PERMIT

AFFIDAVIT OF PLUGGING AND FILLING WELL

AFFIDAVIT SHOULD BE MADE IN TRIPLICATE, one copy mailed to the Division, one copy to be retained by the Well Operator and the third copy (and extra copies if required) should be mailed to each coal operator at their respective addresses.

CONSOLIDATION COAL COMPANY  
Coal Operator or Owner  
P. O. BOX 100, OSAGE, WV 26543  
Address  
CONSOLIDATION COAL COMPANY  
Coal Operator or Owner  
P. O. BOX 100, OSAGE, WV 26543  
Address  
GARY L. & DONNA F. EDDY  
Lease or Property Owner  
RT. 1, BOX 14, WADESTOWN, WV 26589  
Address

CONSOLIDATION COAL CO.  
Name of Well Operator  
P. O. BOX 100, OSAGE, WV 26543  
Complete Address  
DEC. 21, 1998 19  
WELL LOCATION  
BATTELLE  
District  
MONONGALIA  
County  
#4335  
WELL NO.  
GARY L. & DONNA F. EDDY  
FARM

STATE INSPECTOR SUPERVISING PLUGGING \_\_\_\_\_

AFFIDAVIT

STATE OF WEST VIRGINIA,  
County of UPSHUR

ss:

KEVIN WRIGHT

and

DONALD HATFIELD

being first duly sworn according to law depose and say that they are experienced in the work of plugging and filling oil and gas wells and were employed by CONSOLIDATION COAL COMPANY well operator, and participated in the work of plugging and filling the above well, that said work was commenced on the 11TH day of NOEMBER 1998 and that the well was plugged in the following manner:

Sand or Zone Record	Filling Material	Plugs Used	Casing Pulled	Casing Left In
Formation		Size & Kind		
CLEANED HOLE WITH 9 7/8" BIT FROM SURFACE TO 1,319'				
REDUCED HOLE TO 7 7/8" AND CLEANED 7 7/8" HOLE FROM 1,314'				
TO 1,334'. CLEANED 9 7/8" HOLE THRU PITTSBURGH COAL FROM		RECEIVED Office of Oil & Gas JAN 27 2005 WV Department of Environmental Protection		
997' TO 1,005'. CEMENTED HOLE SOLID FROM 1,308' BACK				
TO SURFACE USING 640 SACKS OF POZ MIX AND 180 SACKS OF				
THIXATROPIC CEMENT. SENT CEMENT PLUG FROM 1,334' TO 1,205'				
WITH 50/50 POZ MIX WITH 2% GEL. SENT CEMENT PLUG FROM 1,205'				
TO 897' WITH THIXATROPIC CEMENT. SENT CEMENT PLUG FROM				
897' TO SURFACE WITH 50/50 POZ MIX WITH 2% GEL. USED				
1,000 GALLONS OF MUD FLUSH. CEMENT DID CIRCULATE.				
TOTAL SOLID CEMENT PLUG: 1,334 FT.				
Coal Seams		Description of Monument		
(Name) PITTSBURGH	997' TO 1,005'	8" OF 7" CASING WITH ENGRAVED		
(Name)		PLAQUE STATING: CONSOLIDATION		
(Name)		COAL COMPANY WELL #4335		
(Name)		PERMIT #47-61-01298-P		

and that the work of plugging and filling said well was completed on the 18TH day of NOV. 1998

And further deponents saith not.

Sworn to and subscribed before me this 21ST day of DEC. 1998

My commission expires: 6-29-99

*Kevin S. Wright*  
*Donald Hatfield*

*Charlotte Heater*  
Notary Public

Permit No.  
47-61-01298-P

MOND 1298 P

FEB 04 2005