

39° 37' 30"

calls  
1.31W

LATITUDE

570'

6900'

DAVID D. EARL

IRON PIN

1035.87'

WV RT. 9

HENRY JR. AND KIMBERLY BREWER

HARRY RENNER

S 77°38'10" W

N 19°00'00" W  
447.15'

S 69°35'14" E  
625.15'

N 07°00'00" W  
47.85'

WELL # 4303

23.00± ACRES

1518.00'

1039.50'

S 07°37'30" W

N 41°42'17" E

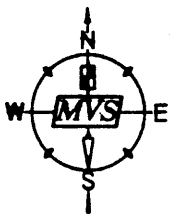
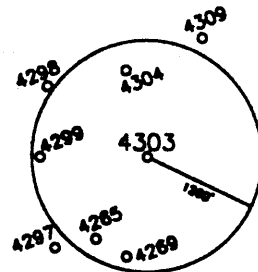
1087.98'

N 59°00'00" E

HENRY JR. AND KIMBERLY BREWER

CONSOLIDATION COAL COMPANY

IRON PIN



UTM  
E 555097.7  
N 4385940.0

15' loc (calc)  
21995  
1.31W



I THE UNDERSIGNED, HEREBY CERTIFY THAT THIS PLAT IS CORRECT TO THE BEST OF MY KNOWLEDGE AND BELIEF AND SHOWS ALL THE INFORMATION REQUIRED BY LAW AND THE REGULATIONS ISSUED AND PRESCRIBED BY THE DEPARTMENT OF ENERGY.

P.S. 806 *Robert A. Andriotto*

(+) DENOTES LOCATION OF WELL ON UNITED STATES TOPOGRAPHIC MAPS.

DATE MAY 5, 19 98

OPERATORS WELL NO. 4303

API WELL NO. 47 - 61 - 01312 P  
STATE COUNTY PERMIT

MINIMUM DEGREE OF ACCURACY 1 / 200  
PROVEN SOURCE OF ELEVATION COMPANY NETWORK TIED INTO U.S.G.S.  
SCALE 1"=300'

STATE OF WEST VIRGINIA  
DEPARTMENT OF ENERGY  
OIL AND GAS DIVISION



WELL TYPE: OIL GAS LIQUID INJECTION WASTE DISPOSAL "GAS" PRODUCTION STORAGE DEEP SHALLOW

LOCATION: ELEVATION 1289.40' WATERSHED SOUTH FORK OF THE WV FORK OF DUNKARD CREEK

DISTRICT BATTLETT COUNTY MONONGALIA QUADRANGLE MANNINGTON, WV 7.5'

SURFACE OWNER HENRY JR. & KIMBERLY BREWER ACREAGE 23.00±

ROYALTY OWNER LEASE ACREAGE

PROPOSED WORK: DRILL CONVERT DRILL DEEPER REDRILL FRACTURE OR STIMULATE PLUG OFF OLD

FORMATION PERFORATE NEW FORMATION PLUG AND ABANDON X CLEAN OUT AND REPLUG OTHER

PHYSICAL CHANGE IN WELL (SPECIFY) TARGET FORMATION NONE ESTIMATED DEPTH

WELL OPERATOR CONSOLIDATION COAL CO. DESIGNATED AGENT ROGER E. DUCKWORTH

ADDRESS P.O. BOX 100 OSAGE, WV 26543 ADDRESS P.O. BOX 100 OSAGE, WV 26543

COUNTY NAME MONO PERMIT 1312-P

AFFIDAVIT OF PLUGGING AND FILLING WELL

AFFIDAVIT SHOULD BE MADE IN TRIPPLICATE, one copy mailed to the Division, one copy to be retained by the Well Operator and the third copy (and extra copies if required) should be mailed to each coal operator at their respective addresses.

CONSOLIDATION COAL COMPANY  
Coal Operator or Owner  
P. O. BOX 100, OSAGE, WV 26543  
Address

CONSOLIDATION COAL COMPANY  
Coal Operator or Owner  
1800 WASHINGTON ROAD, PITTSBURGH, PA. 15241  
Address

*Henry J. & Kimberly Brewer et up*  
Lease or Property Owner  
*P.O. Box 91 Hundred WV 26575*  
Address

CONSOLIDATION COAL COMPANY  
Name of Well Operator  
P. O. BOX 100, OSAGE, WV 26543  
Complete Address  
6-30-98 19

WELL LOCATION

BATTELLE

District

MARION

County

#4303

WELL NO.

*Henry Brewer Jr. et up*  
FARM

STATE INSPECTOR SUPERVISING PLUGGING

AFFIDAVIT

STATE OF WEST VIRGINIA,  
County of HARRISON

ss:

KEVIN WRIGHT

and

DONALD HATFIELD

being first duly sworn according to law depose and say that they are experienced in the work of plugging and filling oil and gas wells and were employed by CONSOLIDATION COAL CO. well operator, and participated in the work of plugging and filling the above well, that said work was commenced on the 22ND day of April 1998 and that the well was plugged in the following manner:

Sand or Zone Record	Filling Material	Plugs Used	Casing Pulled	Casing Left In
Formation		Size & Kind		
CLEANED 9 7/8" HOEL FROM SURFACE TO 1,185'. REDUCED HOLE TO 6 1/4" AND CLEANED 6 1/4" HOEL FROM 1,185' TO 1,700'. PULLED 7" CASING FROM 1,185' TO 1,365', 7" CAING WAS BAD IN COLLARS. HAD EXTREME DIFFICULTY GETTING BACK IN 7" CASING. STARTED LOSING CIRCULATION AT 1,365'. CEMENTED HOLE FROM 1,365' BACK TO SURFACE WITH 195 SACKS OF THIXATROPIC CEMENT AND 530 SACKS OF POX 75/25. SENT CEMENT PLUG FROM 1,364' TO 923' WITH THIXATROPIC CEMENT. SENT CEMENT PLUG FROM 923' TO SURFACE WITH 75/25 POX MIX. CEMENT DID CIRCULATE. USED 1,000 GALLONS OF MUD FLUSH. LEFT 24' OF 16" CONDUCTOR PIPE IN GROUND AT SURFACE. CLEANED 9 7/8" HOLE THRU PITTSBURGH COAL FROM 1,123' TO 1,131'.		2 3/8" 7" 8 5/8"	504' 0 382'	0 348' 473'
SOLID CEMENT PLUG: 1,700'				
Coal Seams		Description of Monument		
(Name) PITTSBURGH	1,123' TO 1,131'	8' OF 7" CASING WITH PLAQUE		
(Name)		STATING: CONSOLIDATION COAL CO.		
(Name)		WELL #4304, PERMIT # 47-61-01312-P		

RECEIVED  
Office of Oil & Gas

JAN 27 2005


WV Department of  
Environmental Protection

and that the work of plugging and filling said well was completed on the 5th day of May 98

And further deponents saith not.

*Kevin S. Wright*  
*Donald L. Hatfield*

Sworn to and subscribed before me this 30TH day of June 1998



*Charlotte Heater*  
Notary Public

My commission expires:  
JUNE 29 1999

Permit No. 47-61-01312-P

MOND 1312 P

FEB 04 2005