

LATITUDE 39° 40' 00"

5850'

TOPG. LOC. WADESTOWN QUAD. 7 1/2' SERIES

0,30 S

1,11 W

LONGITUDE 80° 17' 30"

D. CHISLER

WELL F2-458

K. HOWARD


R. COLE

NORTH

FILE NO. F2-1-228
 DRAWING NO. F2-2-287
 SCALE 1"=400'
 MINIMUM DEGREE OF ACCURACY 1/2500'
 PROVEN SOURCE OF ELEVATION USGS B.M.

I THE UNDERSIGNED, HEREBY CERTIFY THAT THIS PLAT IS CORRECT TO THE BEST OF MY KNOWLEDGE AND BELIEF AND SHOWS ALL THE INFORMATION REQUIRED BY LAW AND THE REGULATIONS ISSUED AND PRESCRIBED BY THE DEPARTMENT OF MINES.

(SIGNED) John F. Ewell Jr.
 R.P.E. 11133 L.L.S.



(+) DENOTES LOCATION OF WELL ON UNITED STATES TOPOGRAPHIC MAPS

DATE OCT. 7, 2000
 OPERATOR'S WELL NO F2-458
 API WELL NO.

FORM IV-6

STATE OF WEST VIRGINIA
 DEPARTMENT OF MINES
 OIL AND GAS DIVISION

47-061-01398P
 STATE COUNTY PERMIT

(8-78

was 061 70893

WELL TYPE: OIL X GAS ___ LIQUID INJECTION ___ WASTE DISPOSAL ___
 (IF 'GAS', PRODUCTION ___ STORAGE ___ DEEP ___ SHALLOW X ___)
 LOCATION: ELEVATION 1320' WATERSHED RIGHT FORK MIRACLE RUN
 DISTRICT BATTELLE COUNTY MONONGALIA
 QUADRANGLE WADESTOWN
 SURFACE OWNER KYLE HOWARD ACREAGE 63
 OIL & GAS ROYALTY OWNER SOUTH PENN OIL CO. #4 LEASE ACREAGE ___
 LEASE NO. ___
 PROPOSED WORK: DRILL ___ CONVERT ___ DRILL DEEPER ___ REDRILL X FRACTURE OR
 STIMULATE ___ PLUG OFF OLD FORMATION ___ PERFORATE NEW
 FORMATION ___ OTHER PHYSICAL CHANGE IN WELL (SPECIFY) ___
 PLUG AND ABANDON ___ CLEAN OUT AND REPLUG X ___
 TARGET FORMATION FIFTH SAND ESTIMATED DEPTH 3100
 WELL OPERATOR EASTERN ASSOC. COAL DESIGNATED AGENT TERRY D. HENDERSHOT
 ADDRESS 1044 MIRACLE RUN ROAD ADDRESS 1044 MIRACLE RUN ROAD
FAIRVIEW WV. 26570 FAIRVIEW WV. 26570

MONO 1398 P

NOV 1 2000

STATE OF WEST VIRGINIA
DIVISION OF ENVIRONMENTAL PROTECTION
OFFICE OF OIL AND GAS

AFFIDAVIT OF PLUGGING AND FILLING WELL

AFFIDAVIT SHOULD BE IN TRIPLICATE, one copy mailed to the Division, one copy to be retained by the Well Operator and the third copy (and extra copies if required) should be mailed to each coal operator at their respective addresses.

Farm name: Kyle Howard Operator Well No.: F2-458

LOCATION: Elevation: 1320' Quadrangle: Wadestown
District: Battelle County: Monongalia
Latitude: 1700' Feet South of 39 Deg. 40 Min. 00 Sec.
Longitude: 5025 Feet West of 80 Deg. 17 Min. 30 Sec.


Well Type: OIL X GAS _____

Company: Eastern Associated Coal Corp Coal Operator Eastern Associated Coal Corp.
1044 Miracle Run Road or Owner 1044 Miracle Run Road
Fairview, WV 26570 Fairview, WV 26570

Agent: Terry O. Hendershot Coal Operator _____
or Owner _____

Permit Issued Date: November 14, 2000

AFFIDAVIT



STATE OF WEST VIRGINIA,
County of Monongalia ss:

Jeff Hostuttler and Craig Park and Randall Mick Oil and Gas Inspector representing the Director, sworn according to law depose and say that they are experienced in the work of plugging and filling oil and gas wells and were employed by the above named well operator, and participated in the work of plugging and filling the above well, and said work was commenced on the 15 day of November, 2000 and that the well was plugged and filled in the following manner:


TYPE	FROM	TO	PIPE REMOVED	LEFT
Cleaned out to depth of 1440'				
Logged well Gamma Ray Neutron & 3 Arm Caliper				
Run 4 1/2" pipe to 1410' Run 32 sks gell				
Run 1085 sks Portland & 150 sks Elk expandable cement				
Pumped latch down plug to 1154				
Bailed water out inside 4 1/2" pipe & checked OK				
Pittsburgh Coal 1060' to 1068'				

Description of monument: 4 1/2" pipe Metal Plate A.P.I. # & Date Plugged and that the work of plugging and filling said well was completed on the 21 day of December, 2000.

And further deponents saith not. Jeffery A. Hostuttler
Craig Park

MAR 25 2004

Sworn and subscribe before me this 31st day of January, 2004
My commission expires: January 13, 2003



Notary Public: Allen K. Moore
Oil and Gas Inspector: Randall Mick

MONO 1398-P